



**Bowdoin**

Map Lot 12-35-0

Account 1270

Location AUGUSTA RD

Card 1 Of 1 7/22/2022

Building Style <b>0 Not Coded</b>	SF Bsmt Living <b>0</b>	Layout <b>0</b>
0.Not Code 4.Cape 8.Log	Fin Bsmt Grade <b>0 0</b>	1.Typical 4. 7.
1.Conv. 5.Garrison 9.Other	OCCUPANCY <b>0</b>	2.Inadeq 5. 8.
2.Ranch 6.Split 10.DW	Heat Type <b>100% 0 Not Coded</b>	3.Poor 6. 9.
3.R Ranch 7.Contemp 11.Church	0.Not Code 4.Steam 8.FI/Wall	Attic <b>0</b>
Dwelling Units <b>0</b>	1.HWBB 5.FWA 9.No Heat	1.1/4 Fin 4.Full Fin 7.
Other Units <b>0</b>	2.HWCI 6.GravWA 11.	2.1/2 Fin 5.FI/Stair 8.
Stories <b>0</b>	3.H Pump 7.Electric 12.	3.3/4 Fin 6. 9.None
1.1 4.1.5 7.4	Cool Type <b>0% 9 None</b>	Insulation <b>0</b>
2.2 5.1.75 8.20	1.Refrig 4.W&C Air 7.	1.Full 4.Minimal 7.
3.3 6.2.5 9.Yurt	2.Evapor 5. 8.	2.Heavy 5. 8.
Exterior Walls <b>0 Not Coded</b>	3.H Pump 6. 9.None	3.Capped 6. 9.None
0.Not Code 4.Asbestos 8.Concrete	Kitchen Style <b>0</b>	Unfinished % <b>0%</b>
1.Wood 5.Stucco 9.Other	1.Modern 4.Obsolete 7.	Grade & Factor <b>0 0%</b>
2.Vin/Al 6.Brick 10.Board B	2.Typical 5. 8.	1.E Grade 4.B Grade 7.
3.Compos. 7.Stone 12.	3.Old Type 6. 9.None	2.D Grade 5.A Grade 8.
Roof Surface <b>0</b>	Bath(s) Style <b>0</b>	3.C Grade 6.AA Grade 9.Same
1.Asphalt 4.Composit 7.	1.Modern 4.Obsolete 7.	SQFT (Footprint) <b>0</b>
2.Slate 5.Wood 8.	2.Typical 5. 8.	Condition <b>0</b>
3.Metal 6.Other 9.	3.Old Type 6. 9.None	1.Poor 4.Avg 7.V G
SF Masonry Trim <b>0</b>	# Rooms <b>0</b>	2.Fair 5.Avg+ 8.Exc
SEPTIC DESIGN <b>0</b>	# Bedrooms <b>0</b>	3.Avg- 6.Good 9.Same
BLDG PERMIT <b>0</b>	# Full Baths <b>0</b>	Phys. % Good <b>0%</b>
Year Built <b>0</b>	# Half Baths <b>0</b>	Funct. % Good <b>100%</b>
Year Remodeled <b>0</b>	# Addn Fixtures <b>0</b>	Functional Code <b>9 None</b>
Foundation <b>0</b>	# Fireplaces <b>0</b>	1.Incomp 4.Delap 7.No Power
1.Concrete 4.Wood 7.		2.O-Built 5.Bsmt 8.LongTerm
2.C Block 5.Slab 8.		3.Damage 6.Dbwd 9.None
3.Br/Stone 6.Piers 9.		Econ. % Good <b>100%</b>
Basement <b>0</b>		Economic Code <b>None</b>
1.1/4 Bmt 4.Full Bmt 7.		0.None 3.No Power 7.
2.1/2 Bmt 5.None 8.		1.Location 4.Generate 8.
3.3/4 Bmt 6. 9.None		2.Encroach 9.None 9.
Bsmt Gar # Cars <b>0</b>		Entrance Code <b>0</b>
Wet Basement <b>0</b>		1.Interior 4.Vacant 7.Entered
1.Dry 4. 7.		2.Refusal 5.Estimate 8.No
2.Damp 5. 8.	3.Informed 6.Reviewed 9.Land	
3.Wet 6. 9.	Information Code <b>0</b>	
	1.Owner 4.Agent 7.	
	2.Relative 5.Estimate 8.	
	3.Tenant 6.Other 9.	

Date Inspected

**Additions, Outbuildings & Improvements**

Type	Year	Units	Grade	Cond	Phys.	Funct.	Sound Value
					%	%	1.One Story Fram
					%	%	2.Two Story Fram
					%	%	3.Three Story Fr
					%	%	4.1 & 1/2 Story
					%	%	5.1 & 3/4 Story
					%	%	6.2 & 1/2 Story
					%	%	21.Open Frame Por
					%	%	22.Encl Frame Por
					%	%	23.Attached Garag
					%	%	24.Frame Shed
					%	%	25.Frame Bay Wind
					%	%	26.1SFr Overhang
					%	%	27.Unfin Basement
					%	%	28.Unfinished Att
					%	%	29.Finished Attic

BISSON, JAMES R  
28 BOWDOINHAM RD  
SABATTUS ME 04280

B963P145 B2766P140

Previous Owner  
YANOK, PAUL G  
YANOK, PHILLIS W  
2218 AUGUSTA RD  
BOWDOIN ME 04287  
Sale Date: 8/24/2006

Inspection Witnessed By:

No./Date	Description	Date Insp.
X		

Notes:

**Bowdoin**

Property Data			Assessment Record						
Neighborhood <b>12 Map 12</b>			Year	Land	Buildings	Exempt	Total		
Tree Growth Year <b>0</b>			2009	72,800	68,330	0	141,130		
Farmland Yr <b>0</b>			2010	72,800	68,330	0	141,130		
Open Space Yr <b>0</b>			2011	72,800	68,330	0	141,130		
Zone/Land Use <b>11 Residential 1</b>			2012	109,400	68,330	0	177,730		
Secondary Zone			2013	109,400	68,330	0	177,730		
Topography			2014	109,400	68,330	0	177,730		
1.Level 4.Below St 7.LevelBog			2015	113,400	68,330	0	181,730		
2.Rolling 5.Low 8.Conform			2016	113,400	68,330	0	181,730		
3.Above St 6.FZone 9.Non-Confor			2017	113,400	68,330	0	181,730		
Utilities			2018	113,400	68,330	0	181,730		
1.Public 4.Dr Well 7.Cesspool			2019	113,400	68,330	0	181,730		
2.Water 5.Dug Well 8.			2020	113,400	68,330	0	181,730		
3.Sewer 6.Septic 9.None			2021	113,400	68,330	0	181,730		
Street <b>1 Paved</b>			2022	113,400	61,740	0	175,140		
1.Paved 4.Proposed 7.MHG			<b>Land Data</b>						
2.Semi Imp 5.R/O/W 8.DIS									
3.Gravel 6.MHP 9.None			<b>Front Foot</b>	<b>Type</b>	<b>Effective</b>		<b>Influence</b>		<b>Influence Codes</b>
TG PLAN YEAR <b>0</b>			11.Road Frontage		<b>Frontage</b>	<b>Depth</b>	<b>Factor</b>	<b>Code</b>	
Tif District # <b>0</b>			12.Delta Triangle				%		1.Unimproved
<b>Sale Data</b>			13.Nabla Triangle				%		2.Excess Frtg
Sale Date <b>8/24/2006</b>			14.Rear Land				%		3.Topography
Price <b>150,000</b>			15.Miscellaneous				%		4.Size/Shape
Sale Type <b>2 Land &amp; Buildings</b>							%		5.Access
1.Land 4.Mobile 7.C/I L&B			<b>Square Foot</b>	<b>Square Feet</b>					6.Restriction
2.L & B 5.Other 8.			16.Regular Lot				%		7.Open Space
3.Building 6.C/I Land 9.			17.Secondary Lot				%		8.View/Environ
Financing <b>1 Conventional</b>			18.Hydro Facility				%		9.Fract Share
1.Convent 4.Seller 7.			19.Improvements				%		<b>Acres</b>
2.FHA/VA 5.Private 8.			20.Base 3 (Fract)				%		30.Rear Land 3
3.Assumed 6.Cash 9.Unknown							%		31.Tillable
Validity <b>1 Arms Length Sale</b>			<b>Fract. Acre</b>	<b>Acres/Sites</b>					32.Pasture
1.Valid 4.Split 7.Renovate			21.Base 1 (Fract)	24	2.00	100	%	0	33.Orchard
2.Related 5.Partial 8.Other			22.Base 2 (Fract)	26	1.00	100	%	0	34.Softwood F&O
3.Distress 6.Exempt 9.Short			23.Base 3	28	11.00	100	%	0	35.Mixed Wood F&O
Verified <b>1 Buyer</b>			<b>Acres</b>	44	2.00	100	%	0	36.Hardwood F&O
1.Buyer 4.Agent 7.Family			24.Base 1				%		37.Softwood TG
2.Seller 5.Pub Rec 8.Other			25.Base 2				%		38.Mixed Wood TG
3.Lender 6.MLS 9.			26.Frontage 1				%		39.Hardwood TG
			27.Rear Land 4				%		40.Wasteland
			28.Rear Land 1				%		41.Commercial
			29.Rear Land 2				%		42.2nd Site
			<b>Total Acreage</b>		<b>14.00</b>				43.Post Rd
									44.Lot Improvemen
									45.Subdivision Lo
									46.Golf Course






**Bowdoin**

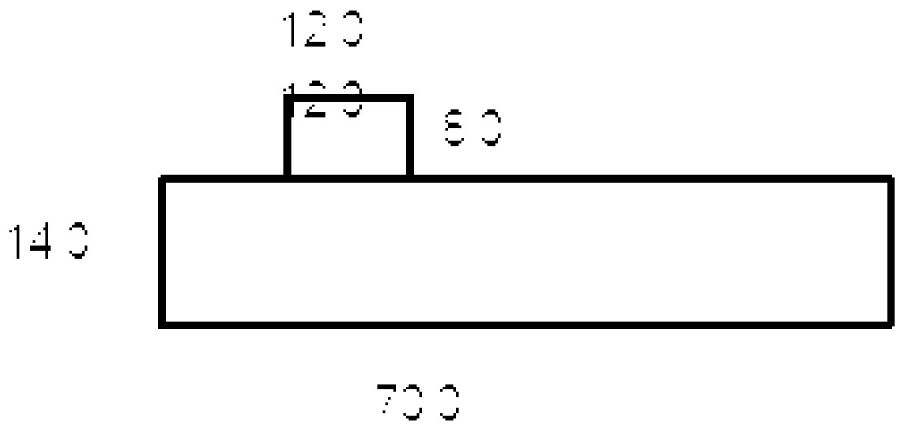
Map Lot 12-37-A

Account 1727

Location 2219 AUGUSTA RD

Card 1 Of 1 7/22/2022

Building Style	SF Bsmt Living	Layout
0.Not Code 4.Cape 8.Log	Fin Bsmt Grade	1.Typical 4. 7.
1.Conv. 5.Garrison 9.Other	OCCUPANCY	2.Inadeq 5. 8.
2.Ranch 6.Split 10.DW	Heat Type <b>100%</b>	3.Poor 6. 9.
3.R Ranch 7.Contemp 11.Church	0.Not Code 4.Steam 8.FI/Wall	Attic
Dwelling Units	1.HWBB 5.FWA 9.No Heat	1.1/4 Fin 4.Full Fin 7.
Other Units	2.HWCI 6.GravWA 11.	2.1/2 Fin 5.FI/Stair 8.
Stories	3.H Pump 7.Electric 12.	3.3/4 Fin 6. 9.None
1.1 4.1.5 7.4	Cool Type <b>0%</b>	Insulation
2.2 5.1.75 8.20	1.Refrig 4.W&C Air 7.	1.Full 4.Minimal 7.
3.3 6.2.5 9.Yurt	2.Evapor 5. 8.	2.Heavy 5. 8.
Exterior Walls	3.H Pump 6. 9.None	3.Capped 6. 9.None
0.Not Code 4.Asbestos 8.Concrete	Kitchen Style	Unfinished %
1.Wood 5.Stucco 9.Other	1.Modern 4.Obsolete 7.	Grade & Factor
2.Vin/Al 6.Brick 10.Board B	2.Typical 5. 8.	1.E Grade 4.B Grade 7.
3.Compos. 7.Stone 12.	3.Old Type 6. 9.None	2.D Grade 5.A Grade 8.
Roof Surface	Bath(s) Style	3.C Grade 6.AA Grade 9.Same
1.Asphalt 4.Composit 7.	1.Modern 4.Obsolete 7.	SQFT (Footprint)
2.Slate 5.Wood 8.	2.Typical 5. 8.	Condition
3.Metal 6.Other 9.	3.Old Type 6. 9.None	1.Poor 4.Avg 7.V G
SF Masonry Trim	# Rooms	2.Fair 5.Avg+ 8.Exc
SEPTIC DESIGN	# Bedrooms	3.Avg- 6.Good 9.Same
BLDG PERMIT	# Full Baths	Phys. % Good
Year Built	# Half Baths	Funct. % Good
Year Remodeled	# Addn Fixtures	Functional Code
Foundation	# Fireplaces	1.Incomp 4.Delap 7.No Power
1.Concrete 4.Wood 7.		2.O-Built 5.Bsmt 8.LongTerm
2.C Block 5.Slab 8.		3.Damage 6.Dbwd 9.None
3.Br/Stone 6.Piers 9.		Econ. % Good
Basement		Economic Code
1.1/4 Bmt 4.Full Bmt 7.		0.None 3.No Power 7.
2.1/2 Bmt 5.None 8.		1.Location 4.Generate 8.
3.3/4 Bmt 6. 9.None		2.Encroach 9.None 9.
Bsmt Gar # Cars		Entrance Code <b>5 Estimated</b>
Wet Basement		1.Interior 4.Vacant 7.Entered
1.Dry 4. 7.		2.Refusal 5.Estimate 8.No
2.Damp 5. 8.	3.Informed 6.Reviewed 9.Land	
3.Wet 6. 9.	Information Code <b>5 Estimate</b>	
	1.Owner 4.Agent 7.	
	2.Relative 5.Estimate 8.	
	3.Tenant 6.Other 9.	



Date Inspected 4/21/2010

**Additions, Outbuildings & Improvements**

Type	Year	Units	Grade	Cond	Phys.	Funct.	Sound Value
998 14Mobile Home	1989	14x70	3 100	3	0 %	100 %	
1 One Story Frame	2006	96	3 100	3	0 %	100 %	
72 M/H Basement	2006	980	3 100	3	0 %	100 %	
21 Open Frame	2009	96	3 100	3	0 %	100 %	
					%	%	
					%	%	
					%	%	
					%	%	
					%	%	
					%	%	
					%	%	



- 1.One Story Fram
- 2.Two Story Fram
- 3.Three Story Fr
- 4.1 & 1/2 Story
- 5.1 & 3/4 Story
- 6.2 & 1/2 Story
- 21.Open Frame Por
- 22.Encl Frame Por
- 23.Attached Garag
- 24.Frame Shed
- 25.Frame Bay Wind
- 26.1SFr Overhang
- 27.Unfin Basement
- 28.Unfinished Att
- 29.Finished Attic



KING, DAWN M  
2218 AUGUSTA RD  
BOWDOIN ME 04287

B1412P216

Inspection Witnessed By:

X		Date
No./Date	Description	Date Insp.

Notes:

**Bowdoin**

Property Data			Assessment Record						
Neighborhood <b>12 Map 12</b>			Year	Land	Buildings	Exempt	Total		
Tree Growth Year <b>0</b>			2009	43,280	143,990	10,000	177,270		
Farmland Yr <b>0</b>			2010	43,280	143,990	10,000	177,270		
Open Space Yr <b>0</b>			2011	43,280	143,990	10,000	177,270		
Zone/Land Use <b>11 Residential 1</b>			2012	43,280	143,990	10,000	177,270		
Secondary Zone			2013	43,280	143,990	10,000	177,270		
Topography			2014	43,280	143,990	10,000	177,270		
1.Level 4.Below St 7.LevelBog			2015	43,280	143,990	10,000	177,270		
2.Rolling 5.Low 8.Conform			2016	43,280	143,990	15,000	172,270		
3.Above St 6.FZone 9.Non-Confor			2017	43,280	143,990	20,000	167,270		
Utilities			2018	43,280	143,990	20,000	167,270		
1.Public 4.Dr Well 7.Cesspool			2019	43,280	143,990	20,000	167,270		
2.Water 5.Dug Well 8.			2020	43,280	143,990	25,000	162,270		
3.Sewer 6.Septic 9.None			2021	43,280	143,990	25,000	162,270		
Street <b>1 Paved</b>			2022	43,280	137,050	21,500	158,830		
1.Paved 4.Proposed 7.MHG			<b>Land Data</b>						
2.Semi Imp 5.R/O/W 8.DIS			<b>Front Foot</b>	<b>Type</b>	<b>Effective</b>		<b>Influence</b>		<b>Influence Codes</b>
3.Gravel 6.MHP 9.None					Frontage	Depth	Factor	Code	
TG PLAN YEAR <b>0</b>			11.Road Frontage					1.Unimproved	
Tif District # <b>0</b>			12.Delta Triangle					2.Excess Frtg	
<b>Sale Data</b>			13.Nabla Triangle					3.Topography	
Sale Date			14.Rear Land					4.Size/Shape	
Price			15.Miscellaneous					5.Access	
Sale Type								6.Restriction	
1.Land 4.Mobile 7.C/I L&B								7.Open Space	
2.L & B 5.Other 8.			<b>Square Foot</b>	<b>Square Feet</b>				8.View/Environ	
3.Building 6.C/I Land 9.			16.Regular Lot					9.Fract Share	
Financing			17.Secondary Lot					<b>Acres</b>	
1.Convent 4.Seller 7.			18.Hydro Facility					30.Rear Land 3	
2.FHA/VA 5.Private 8.			19.Improvements					31.Tillable	
3.Assumed 6.Cash 9.Unknown			20.Base 3 (Fract)					32.Pasture	
Validity								33.Orchard	
1.Valid 4.Split 7.Renovate			<b>Fract. Acre</b>	<b>Acres/Sites</b>				34.Softwood F&O	
2.Related 5.Partial 8.Other			21.Base 1 (Fract)	21	0.80	100	%	0	
3.Distress 6.Exempt 9.Short			22.Base 2 (Fract)	44	1.00	100	%	0	
Verified			23.Base 3						
1.Buyer 4.Agent 7.Family			<b>Acres</b>						
2.Seller 5.Pub Rec 8.Other			24.Base 1						
3.Lender 6.MLS 9.			25.Base 2						
			26.Frontage 1						
			27.Rear Land 4						
			28.Rear Land 1						
			29.Rear Land 2						
			<b>Total Acreage</b>		0.80				
								44.Lot Improvemen	
								45.Subdivision Lo	
								46.Golf Course	


**Bowdoin**

Map Lot 12-38-0

Account 1273

Location 2218 AUGUSTA RD

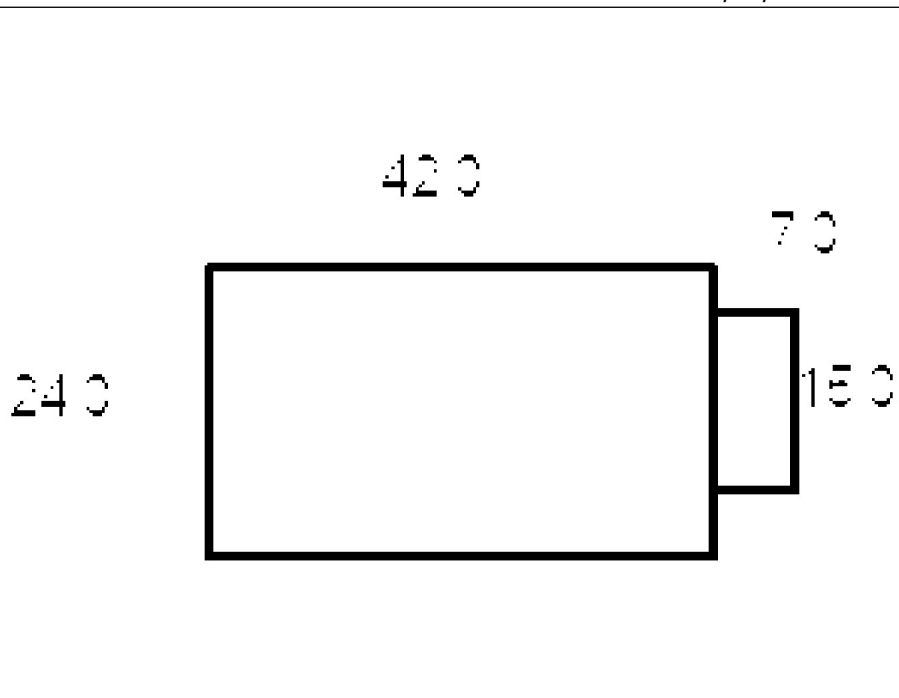
Card 1 Of 1 7/22/2022

Building Style <b>3 Raised Ranch</b>	SF Bsmt Living <b>786</b>	Layout <b>1 Typical</b>
0.Not Code 4.Cape 8.Log	Fin Bsmt Grade <b>3 105</b>	1.Typical 4. 7.
1.Conv. 5.Garrison 9.Other	OCCUPANCY <b>0</b>	2.Inadeq 5. 8.
2.Ranch 6.Split 10.DW	Heat Type <b>100% 1 Hot Water BB</b>	3.Poor 6. 9.
3.R Ranch 7.Contemp 11.Church	0.Not Code 4.Steam 8.FI/Wall	Attic <b>9 None</b>
Dwelling Units <b>1</b>	1.HWBB 5.FWA 9.No Heat	1.1/4 Fin 4.Full Fin 7.
Other Units <b>0</b>	2.HWCI 6.GravWA 11.	2.1/2 Fin 5.FI/Stair 8.
Stories <b>1 One Story</b>	3.H Pump 7.Electric 12.	3.3/4 Fin 6. 9.None
1.1 4.1.5 7.4	Cool Type <b>0% 9 None</b>	Insulation <b>1 Full</b>
2.2 5.1.75 8.20	1.Refrig 4.W&C Air 7.	1.Full 4.Minimal 7.
3.3 6.2.5 9.Yurt	2.Evapor 5. 8.	2.Heavy 5. 8.
Exterior Walls <b>2 Vinyl/Aluminum</b>	3.H Pump 6. 9.None	3.Capped 6. 9.None
0.Not Code 4.Asbestos 8.Concrete	Kitchen Style <b>2 Typical</b>	Unfinished % <b>0%</b>
1.Wood 5.Stucco 9.Other	1.Modern 4.Obsolete 7.	Grade & Factor <b>3 Average 105%</b>
2.Vin/Al 6.Brick 10.Board B	2.Typical 5. 8.	1.E Grade 4.B Grade 7.
3.Compos. 7.Stone 12.	3.Old Type 6. 9.None	2.D Grade 5.A Grade 8.
Roof Surface <b>1 Asphalt Shingles</b>	Bath(s) Style <b>2 Typical Bath(s)</b>	3.C Grade 6.AA Grade 9.Same
1.Asphalt 4.Composit 7.	1.Modern 4.Obsolete 7.	SQFT (Footprint) <b>1048</b>
2.Slate 5.Wood 8.	2.Typical 5. 8.	Condition <b>4 Average</b>
3.Metal 6.Other 9.	3.Old Type 6. 9.None	1.Poor 4.Avg 7.V G
SF Masonry Trim <b>0</b>	# Rooms <b>8</b>	2.Fair 5.Avg+ 8.Exc
SEPTIC DESIGN <b>0</b>	# Bedrooms <b>3</b>	3.Avg- 6.Good 9.Same
BLDG PERMIT <b>0</b>	# Full Baths <b>1</b>	Phys. % Good <b>0%</b>
Year Built <b>1986</b>	# Half Baths <b>1</b>	Funct. % Good <b>100%</b>
Year Remodeled <b>0</b>	# Addn Fixtures <b>0</b>	Functional Code <b>9 None</b>
Foundation <b>1 Concrete</b>	# Fireplaces <b>0</b>	1.Incomp 4.Delap 7.No Power
1.Concrete 4.Wood 7.		2.O-Built 5.Bsmt 8.LongTerm
2.C Block 5.Slab 8.		3.Damage 6.Dbwd 9.None
3.Br/Stone 6.Piers 9.		Econ. % Good <b>100%</b>
Basement <b>4 Full Basement</b>		Economic Code <b>None</b>
1.1/4 Bmt 4.Full Bmt 7.		0.None 3.No Power 7.
2.1/2 Bmt 5.None 8.		1.Location 4.Generate 8.
3.3/4 Bmt 6. 9.None		2.Encroach 9.None 9.
Bsmt Gar # Cars <b>0</b>		Entrance Code <b>5 Estimated</b>
Wet Basement <b>1 Dry Basement</b>		1.Interior 4.Vacant 7.Entered
1.Dry 4. 7.		2.Refusal 5.Estimate 8.No
2.Damp 5. 8.	3.Informed 6.Reviewed 9.Land	
3.Wet 6. 9.	Information Code <b>5 Estimate</b>	
	1.Owner 4.Agent 7.	
	2.Relative 5.Estimate 8.	
	3.Tenant 6.Other 9.	

Date Inspected

**Additions, Outbuildings & Improvements**

Type	Year	Units	Grade	Cond	Phys.	Funct.	Sound Value
68 Wood Deck	0	105	0 0	0	0 %	0 %	
26 1SFr Overhang	0	34	0 0	0	0 %	0 %	
25 Frame Bay	0	8	0 0	0	0 %	0 %	
65 Barn	0	1024	3 90	0	0 %	0 %	
					%	%	
					%	%	
					%	%	
					%	%	
					%	%	
					%	%	
					%	%	
					%	%	





AUBE, MARC R  
 AUBE, LYNN I  
 2241 AUGUSTA RD  
 BOWDOIN ME 04287

B1089P195

Inspection Witnessed By:

No./Date	Description	Date Insp.
X		

Notes:

**Bowdoin**

Property Data			Assessment Record				
Neighborhood <b>12 Map 12</b>			Year	Land	Buildings	Exempt	Total
Tree Growth Year <b>0</b>			2009	49,320	113,500	10,000	152,820
Farmland Yr <b>0</b>			2010	49,320	113,500	10,000	152,820
Open Space Yr <b>0</b>			2011	49,320	113,500	10,000	152,820
Zone/Land Use <b>11 Residential 1</b>			2012	49,320	113,500	10,000	152,820
Secondary Zone			2013	49,320	113,500	10,000	152,820
Topography			2014	49,320	113,500	10,000	152,820
1.Level 4.Below St 7.LevelBog			2015	49,320	113,500	10,000	152,820
2.Rolling 5.Low 8.Conform			2016	49,320	113,500	15,000	147,820
3.Above St 6.FZone 9.Non-Confor			2017	49,320	113,500	20,000	142,820
Utilities			2018	49,320	113,500	20,000	142,820
1.Public 4.Dr Well 7.Cesspool			2019	49,320	113,500	20,000	142,820
2.Water 5.Dug Well 8.			2020	49,320	113,500	25,000	137,820
3.Sewer 6.Septic 9.None			2021	49,320	113,500	25,000	137,820
Street <b>1 Paved</b>			2022	49,320	109,020	21,500	136,840
1.Paved 4.Proposed 7.MHG			<b>Land Data</b>				
2.Semi Imp 5.R/O/W 8.DIS							
3.Gravel 6.MHP 9.None			<b>Front Foot</b>				
TG PLAN YEAR <b>0</b>							
Tif District # <b>0</b>			<b>Type</b>				
<b>Sale Data</b>							
Sale Date			<b>Effective</b>				
Price							
Sale Type			<b>Influence</b>				
1.Land 4.Mobile 7.C/I L&B							
2.L & B 5.Other 8.			<b>Influence Codes</b>				
3.Building 6.C/I Land 9.							
Financing			<b>Square Foot</b>				
1.Convent 4.Seller 7.							
2.FHA/VA 5.Private 8.			<b>Square Feet</b>				
3.Assumed 6.Cash 9.Unknown							
Validity			<b>Fract. Acre</b>				
1.Valid 4.Split 7.Renovate							
2.Related 5.Partial 8.Other			<b>Acres</b>				
3.Distress 6.Exempt 9.Short							
Verified			<b>Acres</b>				
1.Buyer 4.Agent 7.Family							
2.Seller 5.Pub Rec 8.Other			<b>Total Acreage 2.30</b>				
3.Lender 6.MLS 9.							

- 1.Unimproved
- 2.Excess Frtg
- 3.Topography
- 4.Size/Shape
- 5.Access
- 6.Restriction
- 7.Open Space
- 8.View/Environ
- 9.Fract Share
- Acres**
- 30.Rear Land 3
- 31.Tillable
- 32.Pasture
- 33.Orchard
- 34.Softwood F&O
- 35.Mixed Wood F&O
- 36.Hardwood F&O
- 37.Softwood TG
- 38.Mixed Wood TG
- 39.Hardwood TG
- 40.Wasteland
- 41.Commercial
- 42.2nd Site
- 43.Post Rd
- 44.Lot Improvemen
- 45.Subdivision Lo
- 46.Golf Course


**Bowdoin**

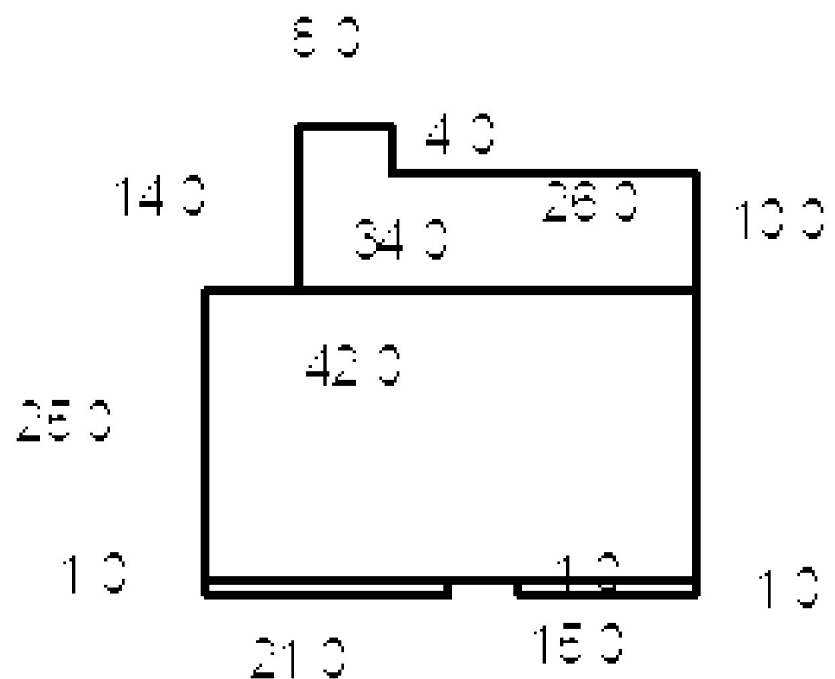
Map Lot 12-39-0

Account 1274

Location 2241 AUGUSTA RD

Card 1 Of 1 7/22/2022

Building Style <b>3 Raised Ranch</b>	SF Bsmt Living <b>788</b>	Layout <b>1 Typical</b>
0.Not Code 4.Cape 8.Log	Fin Bsmt Grade <b>3 105</b>	1.Typical 4. 7.
1.Conv. 5.Garrison 9.Other	OCCUPANCY <b>0</b>	2.Inadeq 5. 8.
2.Ranch 6.Split 10.DW	Heat Type <b>100% 1 Hot Water BB</b>	3.Poor 6. 9.
3.R Ranch 7.Contemp 11.Church	0.Not Code 4.Steam 8.F/Wall	Attic <b>9 None</b>
Dwelling Units <b>1</b>	1.HWBB 5.FWA 9.No Heat	1.1/4 Fin 4.Full Fin 7.
Other Units <b>0</b>	2.HWCI 6.GravWA 11.	2.1/2 Fin 5.F/Stair 8.
Stories <b>1 One Story</b>	3.H Pump 7.Electric 12.	3.3/4 Fin 6. 9.None
1.1 4.1.5 7.4	Cool Type <b>0% 9 None</b>	Insulation <b>1 Full</b>
2.2 5.1.75 8.20	1.Refrig 4.W&C Air 7.	1.Full 4.Minimal 7.
3.3 6.2.5 9.Yurt	2.Evapor 5. 8.	2.Heavy 5. 8.
Exterior Walls <b>3 Composition</b>	3.H Pump 6. 9.None	3.Capped 6. 9.None
0.Not Code 4.Asbestos 8.Concrete	Kitchen Style <b>2 Typical</b>	Unfinished % <b>0%</b>
1.Wood 5.Stucco 9.Other	1.Modern 4.Obsolete 7.	Grade & Factor <b>3 Average 105%</b>
2.Vin/Al 6.Brick 10.Board B	2.Typical 5. 8.	1.E Grade 4.B Grade 7.
3.Compos. 7.Stone 12.	3.Old Type 6. 9.None	2.D Grade 5.A Grade 8.
Roof Surface <b>1 Asphalt Shingles</b>	Bath(s) Style <b>2 Typical Bath(s)</b>	3.C Grade 6.AA Grade 9.Same
1.Asphalt 4.Composit 7.	1.Modern 4.Obsolete 7.	SQFT (Footprint) <b>1050</b>
2.Slate 5.Wood 8.	2.Typical 5. 8.	Condition <b>4 Average</b>
3.Metal 6.Other 9.	3.Old Type 6. 9.None	1.Poor 4.Avg 7.V G
SF Masonry Trim <b>0</b>	# Rooms <b>10</b>	2.Fair 5.Avg+ 8.Exc
SEPTIC DESIGN <b>0</b>	# Bedrooms <b>3</b>	3.Avg- 6.Good 9.Same
BLDG PERMIT <b>0</b>	# Full Baths <b>1</b>	Phys. % Good <b>0%</b>
Year Built <b>1975</b>	# Half Baths <b>1</b>	Funct. % Good <b>100%</b>
Year Remodeled <b>0</b>	# Addn Fixtures <b>0</b>	Functional Code <b>9 None</b>
Foundation <b>1 Concrete</b>	# Fireplaces <b>0</b>	1.Incomp 4.Delap 7.No Power
1.Concrete 4.Wood 7.	 <p><b>TRIO</b> Software A Division of Harris Computer Systems</p>	2.O-Built 5.Bsmt 8.LongTerm
2.C Block 5.Slab 8.		3.Damage 6.Dbwd 9.None
3.Br/Stone 6.Piers 9.		Econ. % Good <b>100%</b>
Basement <b>4 Full Basement</b>		Economic Code <b>None</b>
1.1/4 Bmt 4.Full Bmt 7.		0.None 3.No Power 7.
2.1/2 Bmt 5.None 8.		1.Location 4.Generate 8.
3.3/4 Bmt 6. 9.None		2.Encroach 9.None 9.
Bsmt Gar # Cars <b>0</b>		Entrance Code <b>5 Estimated</b>
Wet Basement <b>1 Dry Basement</b>		1.Interior 4.Vacant 7.Entered
1.Dry 4. 7.		2.Refusal 5.Estimate 8.No
2.Damp 5. 8.	3.Informed 6.Reviewed 9.Land	
3.Wet 6. 9.	Information Code <b>5 Estimate</b>	
	1.Owner 4.Agent 7.	
	2.Relative 5.Estimate 8.	
	3.Tenant 6.Other 9.	



Date Inspected

**Additions, Outbuildings & Improvements**

Type	Year	Units	Grade	Cond	Phys.	Funct.	Sound Value
26 1SFr Overhang	1975	21	0 0	0	0 %	0 %	
26 1SFr Overhang	1975	21	0 0	0	0 %	0 %	
68 Wood Deck	0	372	0 0	0	0 %	0 %	
66 Pole Barn	0	192	0 0	0	0 %	0 %	
					%	%	
					%	%	
					%	%	
					%	%	
					%	%	
					%	%	
					%	%	
					%	%	

- 1.One Story Fram
- 2.Two Story Fram
- 3.Three Story Fr
- 4.1 & 1/2 Story
- 5.1 & 3/4 Story
- 6.2 & 1/2 Story
- 21.Open Frame Por
- 22.Encl Frame Por
- 23.Attached Garag
- 24.Frame Shed
- 25.Frame Bay Wind
- 26.1SFr Overhang
- 27.Unfin Basement
- 28.Unfinished Att
- 29.Finished Attic

ELDREDGE, EDWARD  
ELDREDGE, PATRICIA  
2229 AUGUSTA RD  
BOWDOIN ME 04287

B1133P141

Inspection Witnessed By:

No./Date	Description	Date Insp.
X		

Notes:

**Bowdoin**

Property Data			Assessment Record				
Neighborhood <b>12 Map 12</b>			Year	Land	Buildings	Exempt	Total
Tree Growth Year <b>0</b>			2009	48,060	95,570	0	143,630
Farmland Yr <b>0</b>			2010	48,060	95,570	0	143,630
Open Space Yr <b>0</b>			2011	48,060	95,570	0	143,630
Zone/Land Use <b>11 Residential 1</b>			2012	48,060	95,570	0	143,630
Secondary Zone			2013	48,060	95,570	0	143,630
Topography			2014	48,060	95,570	0	143,630
1.Level 4.Below St 7.LevelBog			2015	48,060	95,570	0	143,630
2.Rolling 5.Low 8.Conform			2016	48,060	95,570	0	143,630
3.Above St 6.FZone 9.Non-Confor			2017	48,060	95,570	0	143,630
Utilities			2018	48,060	95,570	0	143,630
1.Public 4.Dr Well 7.Cesspool			2019	48,060	95,570	0	143,630
2.Water 5.Dug Well 8.			2020	48,060	95,570	0	143,630
3.Sewer 6.Septic 9.None			2021	48,060	95,570	0	143,630
Street <b>1 Paved</b>			2022	48,060	91,800	0	139,860
1.Paved 4.Proposed 7.MHG			<b>Land Data</b>				
2.Semi Imp 5.R/O/W 8.DIS							
3.Gravel 6.MHP 9.None			<b>Front Foot</b>				
TG PLAN YEAR <b>0</b>							
Tif District # <b>0</b>			<b>Type</b>				
<b>Sale Data</b>							
Sale Date			<b>Effective</b>				
Price							
Sale Type			<b>Influence</b>				
1.Land 4.Mobile 7.C/I L&B							
2.L & B 5.Other 8.			<b>Influence Codes</b>				
3.Building 6.C/I Land 9.							
Financing			<b>Square Foot</b>				
1.Convent 4.Seller 7.							
2.FHA/VA 5.Private 8.			<b>Square Feet</b>				
3.Assumed 6.Cash 9.Unknown							
Validity			<b>Fract. Acre</b>				
1.Valid 4.Split 7.Renovate							
2.Related 5.Partial 8.Other			<b>Acres</b>				
3.Distress 6.Exempt 9.Short							
Verified			<b>Acres</b>				
1.Buyer 4.Agent 7.Family							
2.Seller 5.Pub Rec 8.Other			<b>Total Acreage 1.40</b>				
3.Lender 6.MLS 9.							

- 1.Unimproved
- 2.Excess Frtg
- 3.Topography
- 4.Size/Shape
- 5.Access
- 6.Restriction
- 7.Open Space
- 8.View/Environ
- 9.Fract Share
- Acres**
- 30.Rear Land 3
- 31.Tillable
- 32.Pasture
- 33.Orchard
- 34.Softwood F&O
- 35.Mixed Wood F&O
- 36.Hardwood F&O
- 37.Softwood TG
- 38.Mixed Wood TG
- 39.Hardwood TG
- 40.Wasteland
- 41.Commercial
- 42.2nd Site
- 43.Post Rd
- 44.Lot Improvemen
- 45.Subdivision Lo
- 46.Golf Course


**Bowdoin**

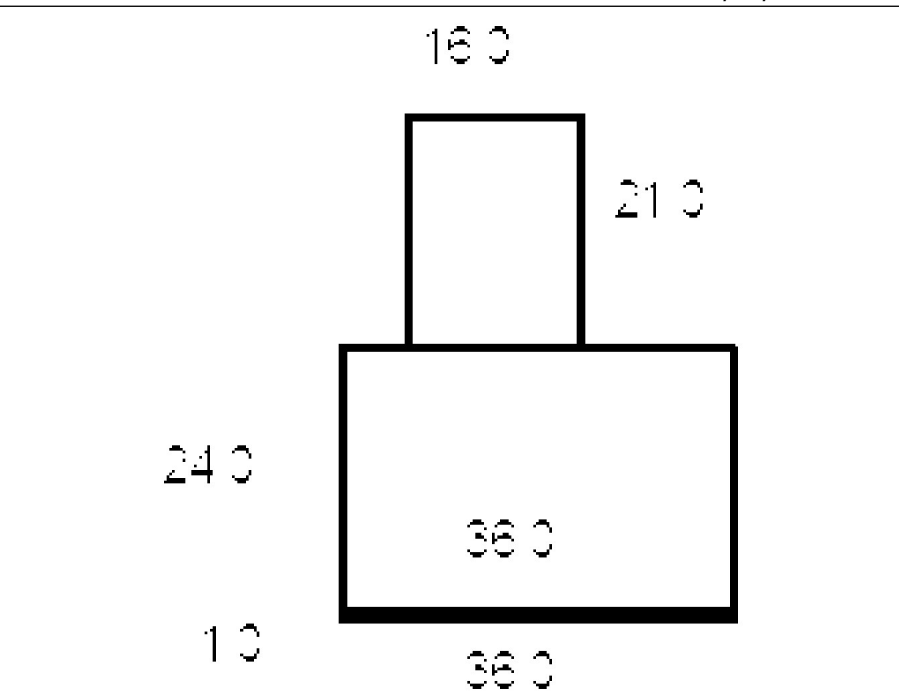
Map Lot 12-39-01

Account 1275

Location 2229 AUGUSTA RD

Card 1 Of 1 7/22/2022

Building Style <b>3 Raised Ranch</b>	SF Bsmt Living <b>648</b>	Layout <b>1 Typical</b>
0.Not Code 4.Cape 8.Log	Fin Bsmt Grade <b>3 105</b>	1.Typical 4. 7.
1.Conv. 5.Garrison 9.Other	OCCUPANCY <b>0</b>	2.Inadeq 5. 8.
2.Ranch 6.Split 10.DW	Heat Type <b>100% 1 Hot Water BB</b>	3.Poor 6. 9.
3.R Ranch 7.Contemp 11.Church	0.Not Code 4.Steam 8.FI/Wall	Attic <b>9 None</b>
Dwelling Units <b>1</b>	1.HWBB 5.FWA 9.No Heat	1.1/4 Fin 4.Full Fin 7.
Other Units <b>0</b>	2.HWCI 6.GravWA 11.	2.1/2 Fin 5.FI/Stair 8.
Stories <b>1 One Story</b>	3.H Pump 7.Electric 12.	3.3/4 Fin 6. 9.None
1.1 4.1.5 7.4	Cool Type <b>0% 9 None</b>	Insulation <b>1 Full</b>
2.2 5.1.75 8.20	1.Refrig 4.W&C Air 7.	1.Full 4.Minimal 7.
3.3 6.2.5 9.Yurt	2.Evapor 5. 8.	2.Heavy 5. 8.
Exterior Walls <b>2 Vinyl/Aluminum</b>	3.H Pump 6. 9.None	3.Capped 6. 9.None
0.Not Code 4.Asbestos 8.Concrete	Kitchen Style <b>2 Typical</b>	Unfinished % <b>0%</b>
1.Wood 5.Stucco 9.Other	1.Modern 4.Obsolete 7.	Grade & Factor <b>3 Average 105%</b>
2.Vin/Al 6.Brick 10.Board B	2.Typical 5. 8.	1.E Grade 4.B Grade 7.
3.Compos. 7.Stone 12.	3.Old Type 6. 9.None	2.D Grade 5.A Grade 8.
Roof Surface <b>1 Asphalt Shingles</b>	Bath(s) Style <b>2 Typical Bath(s)</b>	3.C Grade 6.AA Grade 9.Same
1.Asphalt 4.Composit 7.	1.Modern 4.Obsolete 7.	SQFT (Footprint) <b>864</b>
2.Slate 5.Wood 8.	2.Typical 5. 8.	Condition <b>4 Average</b>
3.Metal 6.Other 9.	3.Old Type 6. 9.None	1.Poor 4.Avg 7.V G
SF Masonry Trim <b>0</b>	# Rooms <b>7</b>	2.Fair 5.Avg+ 8.Exc
SEPTIC DESIGN <b>0</b>	# Bedrooms <b>3</b>	3.Avg- 6.Good 9.Same
BLDG PERMIT <b>0</b>	# Full Baths <b>1</b>	Phys. % Good <b>0%</b>
Year Built <b>1975</b>	# Half Baths <b>1</b>	Funct. % Good <b>100%</b>
Year Remodeled <b>0</b>	# Addn Fixtures <b>0</b>	Functional Code <b>9 None</b>
Foundation <b>1 Concrete</b>	# Fireplaces <b>0</b>	1.Incomp 4.Delap 7.No Power
1.Concrete 4.Wood 7.		2.O-Built 5.Bsmt 8.LongTerm
2.C Block 5.Slab 8.		3.Damage 6.Dbwd 9.None
3.Br/Stone 6.Piers 9.		Econ. % Good <b>100%</b>
Basement <b>4 Full Basement</b>		Economic Code <b>None</b>
1.1/4 Bmt 4.Full Bmt 7.		0.None 3.No Power 7.
2.1/2 Bmt 5.None 8.		1.Location 4.Generate 8.
3.3/4 Bmt 6. 9.None		2.Encroach 9.None 9.
Bsmt Gar # Cars <b>0</b>		Entrance Code <b>5 Estimated</b>
Wet Basement <b>1 Dry Basement</b>		1.Interior 4.Vacant 7.Entered
1.Dry 4. 7.		2.Refusal 5.Estimate 8.No
2.Damp 5. 8.	3.Informed 6.Reviewed 9.Land	
3.Wet 6. 9.	Information Code <b>5 Estimate</b>	
	1.Owner 4.Agent 7.	
	2.Relative 5.Estimate 8.	
	3.Tenant 6.Other 9.	



Date Inspected

**Additions, Outbuildings & Improvements**

Type	Year	Units	Grade	Cond	Phys.	Funct.	Sound Value
26 1SFr Overhang	1975	36	0 0	0	0 %	0 %	
68 Wood Deck	0	336	0 0	0	0 %	0 %	
					%	%	
					%	%	
					%	%	
					%	%	
					%	%	
					%	%	
					%	%	
					%	%	
					%	%	








**Bowdoin**

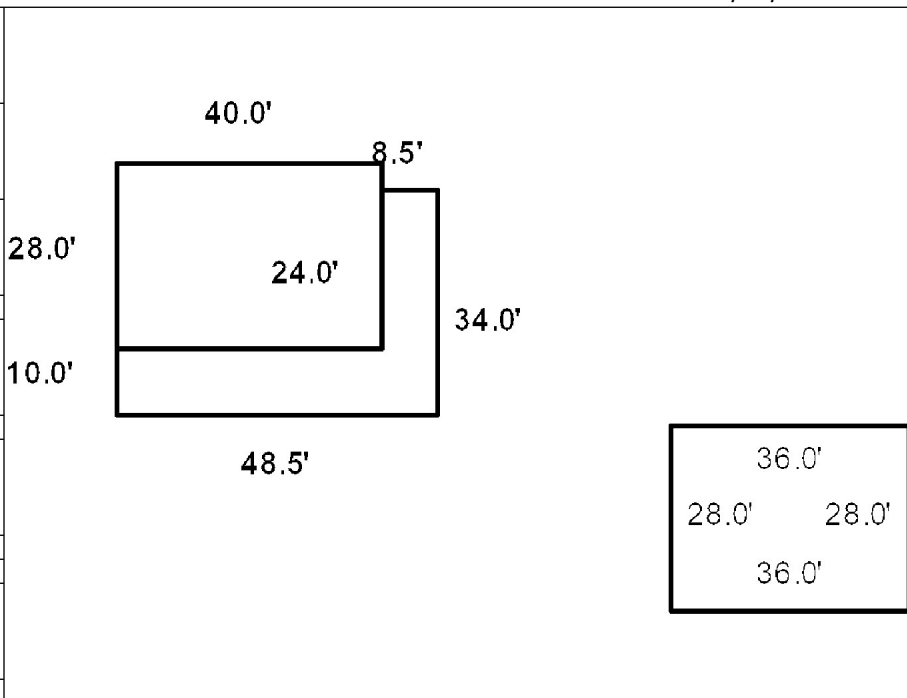
Map Lot 12-39-02

Account 1276

Location 2231 AUGUSTA RD

Card 1 Of 1 7/22/2022

Building Style <b>3 Raised Ranch</b>	SF Bsmt Living <b>840</b>	Layout <b>1 Typical</b>
0.Not Code 4.Cape 8.Log	Fin Bsmt Grade <b>3 100</b>	1.Typical 4. 7.
1.Conv. 5.Garrison 9.Other	OCCUPANCY <b>0</b>	2.Inadeq 5. 8.
2.Ranch 6.Split 10.DW	Heat Type <b>100% 1 Hot Water BB</b>	3.Poor 6. 9.
3.R Ranch 7.Contemp 11.Church	0.Not Code 4.Steam 8.FI/Wall	Attic <b>9 None</b>
Dwelling Units <b>1</b>	1.HWBB 5.FWA 9.No Heat	1.1/4 Fin 4.Full Fin 7.
Other Units <b>0</b>	2.HWCI 6.GravWA 11.	2.1/2 Fin 5.FI/Stair 8.
Stories <b>1 One Story</b>	3.H Pump 7.Electric 12.	3.3/4 Fin 6. 9.None
1.1 4.1.5 7.4	Cool Type <b>0% 9 None</b>	Insulation <b>1 Full</b>
2.2 5.1.75 8.20	1.Refrig 4.W&C Air 7.	1.Full 4.Minimal 7.
3.3 6.2.5 9.Yurt	2.Evapor 5. 8.	2.Heavy 5. 8.
Exterior Walls <b>2 Vinyl/Aluminum</b>	3.H Pump 6. 9.None	3.Capped 6. 9.None
0.Not Code 4.Asbestos 8.Concrete	Kitchen Style <b>2 Typical</b>	Unfinished % <b>0%</b>
1.Wood 5.Stucco 9.Other	1.Modern 4.Obsolete 7.	Grade & Factor <b>3 Average 100%</b>
2.Vin/Al 6.Brick 10.Board B	2.Typical 5. 8.	1.E Grade 4.B Grade 7.
3.Compos. 7.Stone 12.	3.Old Type 6. 9.None	2.D Grade 5.A Grade 8.
Roof Surface <b>1 Asphalt Shingles</b>	Bath(s) Style <b>2 Typical Bath(s)</b>	3.C Grade 6.AA Grade 9.Same
1.Asphalt 4.Composit 7.	1.Modern 4.Obsolete 7.	SQFT (Footprint) <b>1120</b>
2.Slate 5.Wood 8.	2.Typical 5. 8.	Condition <b>4 Average</b>
3.Metal 6.Other 9.	3.Old Type 6. 9.None	1.Poor 4.Avg 7.V G
SF Masonry Trim <b>0</b>	# Rooms <b>4</b>	2.Fair 5.Avg+ 8.Exc
SEPTIC DESIGN <b>0</b>	# Bedrooms <b>1</b>	3.Avg- 6.Good 9.Same
BLDG PERMIT <b>1804</b>	# Full Baths <b>2</b>	Phys. % Good <b>0%</b>
Year Built <b>2004</b>	# Half Baths <b>0</b>	Funct. % Good <b>100%</b>
Year Remodeled <b>0</b>	# Addn Fixtures <b>0</b>	Functional Code <b>9 None</b>
Foundation <b>1 Concrete</b>	# Fireplaces <b>0</b>	1.Incomp 4.Delap 7.No Power
1.Concrete 4.Wood 7.	 <p><b>TRIO</b> Software A Division of Harris Computer Systems</p>	2.O-Built 5.Bsmt 8.LongTerm
2.C Block 5.Slab 8.		3.Damage 6.Dbwd 9.None
3.Br/Stone 6.Piers 9.		Econ. % Good <b>100%</b>
Basement <b>4 Full Basement</b>		Economic Code <b>None</b>
1.1/4 Bmt 4.Full Bmt 7.		0.None 3.No Power 7.
2.1/2 Bmt 5.None 8.		1.Location 4.Generate 8.
3.3/4 Bmt 6. 9.None		2.Encroach 9.None 9.
Bsmt Gar # Cars <b>0</b>		Entrance Code <b>5 Estimated</b>
Wet Basement <b>1 Dry Basement</b>		1.Interior 4.Vacant 7.Entered
1.Dry 4. 7.		2.Refusal 5.Estimate 8.No
2.Damp 5. 8.	3.Informed 6.Reviewed 9.Land	
3.Wet 6. 9.	Information Code <b>6 Other</b>	
	1.Owner 4.Agent 7.	
	2.Relative 5.Estimate 8.	
	3.Tenant 6.Other 9.	



Date Inspected 4/12/2019

**Additions, Outbuildings & Improvements**

Type	Year	Units	Grade	Cond	Phys.	Funct.	Sound Value
24 Frame Shed	0				%	%	100
21 Open Frame	2011	692	3 100	3	0 %	100 %	
30 Detached Garage	2018	1008	3 100	3	0 %	100 %	
49 Storage space	2018	504	3 100	3	0 %	100 %	
					%	%	
					%	%	
					%	%	
					%	%	
					%	%	
					%	%	
					%	%	



- 1.One Story Fram
- 2.Two Story Fram
- 3.Three Story Fr
- 4.1 & 1/2 Story
- 5.1 & 3/4 Story
- 6.2 & 1/2 Story
- 21.Open Frame Por
- 22.Encl Frame Por
- 23.Attached Garag
- 24.Frame Shed
- 25.Frame Bay Wind
- 26.1SFr Overhang
- 27.Unfin Basement
- 28.Unfinished Att
- 29.Finished Attic



**Bowdoin**

Map Lot 12-40-0

Account 1277

Location AUGUSTA RD

Card 1 Of 1 7/22/2022

Building Style <b>0 Not Coded</b>	SF Bsmt Living <b>0</b>	Layout <b>0</b>
0.Not Code 4.Cape 8.Log	Fin Bsmt Grade <b>0 0</b>	1.Typical 4. 7.
1.Conv. 5.Garrison 9.Other	OCCUPANCY <b>0</b>	2.Inadeq 5. 8.
2.Ranch 6.Split 10.DW	Heat Type <b>100% 0 Not Coded</b>	3.Poor 6. 9.
3.R Ranch 7.Contemp 11.Church	0.Not Code 4.Steam 8.FI/Wall	Attic <b>0</b>
Dwelling Units <b>0</b>	1.HWBB 5.FWA 9.No Heat	1.1/4 Fin 4.Full Fin 7.
Other Units <b>0</b>	2.HWCI 6.GravWA 11.	2.1/2 Fin 5.FI/Stair 8.
Stories <b>0</b>	3.H Pump 7.Electric 12.	3.3/4 Fin 6. 9.None
1.1 4.1.5 7.4	Cool Type <b>0% 9 None</b>	Insulation <b>0</b>
2.2 5.1.75 8.20	1.Refrig 4.W&C Air 7.	1.Full 4.Minimal 7.
3.3 6.2.5 9.Yurt	2.Evapor 5. 8.	2.Heavy 5. 8.
Exterior Walls <b>0 Not Coded</b>	3.H Pump 6. 9.None	3.Capped 6. 9.None
0.Not Code 4.Asbestos 8.Concrete	Kitchen Style <b>0</b>	Unfinished % <b>0%</b>
1.Wood 5.Stucco 9.Other	1.Modern 4.Obsolete 7.	Grade & Factor <b>0 0%</b>
2.Vin/Al 6.Brick 10.Board B	2.Typical 5. 8.	1.E Grade 4.B Grade 7.
3.Compos. 7.Stone 12.	3.Old Type 6. 9.None	2.D Grade 5.A Grade 8.
Roof Surface <b>0</b>	Bath(s) Style <b>0</b>	3.C Grade 6.AA Grade 9.Same
1.Asphalt 4.Composit 7.	1.Modern 4.Obsolete 7.	SQFT (Footprint) <b>0</b>
2.Slate 5.Wood 8.	2.Typical 5. 8.	Condition <b>0</b>
3.Metal 6.Other 9.	3.Old Type 6. 9.None	1.Poor 4.Avg 7.V G
SF Masonry Trim <b>0</b>	# Rooms <b>0</b>	2.Fair 5.Avg+ 8.Exc
SEPTIC DESIGN <b>0</b>	# Bedrooms <b>0</b>	3.Avg- 6.Good 9.Same
BLDG PERMIT <b>0</b>	# Full Baths <b>0</b>	Phys. % Good <b>0%</b>
Year Built <b>0</b>	# Half Baths <b>0</b>	Funct. % Good <b>100%</b>
Year Remodeled <b>0</b>	# Addn Fixtures <b>0</b>	Functional Code <b>9 None</b>
Foundation <b>0</b>	# Fireplaces <b>0</b>	1.Incomp 4.Delap 7.No Power
1.Concrete 4.Wood 7.		2.O-Built 5.Bsmt 8.LongTerm
2.C Block 5.Slab 8.		3.Damage 6.Dbwd 9.None
3.Br/Stone 6.Piers 9.		Econ. % Good <b>100%</b>
Basement <b>0</b>		Economic Code <b>None</b>
1.1/4 Bmt 4.Full Bmt 7.		0.None 3.No Power 7.
2.1/2 Bmt 5.None 8.		1.Location 4.Generate 8.
3.3/4 Bmt 6. 9.None		2.Encroach 9.None 9.
Bsmt Gar # Cars <b>0</b>		Entrance Code <b>0</b>
Wet Basement <b>0</b>		1.Interior 4.Vacant 7.Entered
1.Dry 4. 7.		2.Refusal 5.Estimate 8.No
2.Damp 5. 8.	3.Informed 6.Reviewed 9.Land	
3.Wet 6. 9.	Information Code <b>0</b>	
	1.Owner 4.Agent 7.	
	2.Relative 5.Estimate 8.	
	3.Tenant 6.Other 9.	

Date Inspected

Additions, Outbuildings & Improvements							
Type	Year	Units	Grade	Cond	Phys.	Funct.	Sound Value
					%	%	1.One Story Fram
					%	%	2.Two Story Fram
					%	%	3.Three Story Fr
					%	%	4.1 & 1/2 Story
					%	%	5.1 & 3/4 Story
					%	%	6.2 & 1/2 Story
					%	%	21.Open Frame Por
					%	%	22.Encl Frame Por
					%	%	23.Attached Garag
					%	%	24.Frame Shed
					%	%	25.Frame Bay Wind
					%	%	26.1SFr Overhang
					%	%	27.Unfin Basement
					%	%	28.Unfinished Att
					%	%	29.Finished Attic







MORGAN, DANA  
343 WEST BURROUGH RD  
BOWDOIN ME 04287

B1377P153 B2015RP7697 B3163P165 B2017RP6540

Previous Owner  
PERKINS, CHRISTOPHER H  
c/o JOHNATHAN PERKINS  
628 AUGUSTA RD  
TOPSHAM ME 04086  
Sale Date: 8/22/2017

Previous Owner  
MARSHALL, GAIL  
PO BOX 372

BOWDOINHAM ME 04008  
Sale Date: 1/13/2010

Inspection Witnessed By:

X	Date	Date Insp.
No./Date	Description	Date Insp.

Notes:

**Bowdoin**

Property Data			Assessment Record						
Neighborhood <b>12 Map 12</b>			Year	Land	Buildings	Exempt	Total		
Tree Growth Year <b>0</b>			2009	117,330	0	0	117,330		
Farmland Yr <b>0</b>			2010	117,330	0	0	117,330		
Open Space Yr <b>0</b>			2011	117,330	0	0	117,330		
Zone/Land Use <b>11 Residential 1</b>			2012	119,830	0	0	119,830		
Secondary Zone			2013	119,830	0	0	119,830		
Topography			2014	119,830	0	0	119,830		
1.Level 4.Below St 7.LevelBog			2015	119,830	0	0	119,830		
2.Rolling 5.Low 8.Conform			2016	119,830	0	0	119,830		
3.Above St 6.FZone 9.Non-Confor			2017	119,830	0	0	119,830		
Utilities			2018	89,700	0	0	89,700		
1.Public 4.Dr Well 7.Cesspool			2019	89,700	0	0	89,700		
2.Water 5.Dug Well 8.			2020	89,700	0	0	89,700		
3.Sewer 6.Septic 9.None			2021	89,700	0	0	89,700		
Street			2022	89,700	0	0	89,700		
1.Paved 4.Proposed 7.MHG			<b>Land Data</b>						
2.Semi Imp 5.R/O/W 8.DIS									
3.Gravel 6.MHP 9.None			<b>Front Foot</b>	<b>Type</b>	<b>Effective</b>		<b>Influence</b>		<b>Influence Codes</b>
TG PLAN YEAR <b>0</b>			11.Road Frontage		<b>Frontage</b>	<b>Depth</b>	<b>Factor</b>	<b>Code</b>	
Tif District # <b>0</b>			12.Delta Triangle				%		1.Unimproved
<b>Sale Data</b>			13.Nabla Triangle				%		2.Excess Frtg
Sale Date <b>8/22/2017</b>			14.Rear Land				%		3.Topography
Price			15.Miscellaneous				%		4.Size/Shape
Sale Type <b>1 Land Only</b>							%		5.Access
1.Land 4.Mobile 7.C/I L&B			<b>Square Foot</b>	<b>Square Feet</b>					6.Restriction
2.L & B 5.Other 8.			16.Regular Lot				%		7.Open Space
3.Building 6.C/I Land 9.			17.Secondary Lot				%		8.View/Environ
Financing <b>9 Unknown</b>			18.Hydro Facility				%		9.Fract Share
1.Convent 4.Seller 7.			19.Improvements				%		<b>Acres</b>
2.FHA/VA 5.Private 8.			20.Base 3 (Fract)				%		30.Rear Land 3
3.Assumed 6.Cash 9.Unknown							%		31.Tillable
Validity <b>1 Arms Length Sale</b>			<b>Fract. Acre</b>	<b>Acres/Sites</b>					32.Pasture
1.Valid 4.Split 7.Renovate			21.Base 1 (Fract)	23	1.00	100	%	0	33.Orchard
2.Related 5.Partial 8.Other			22.Base 2 (Fract)	28	25.00	100	%	0	34.Softwood F&O
3.Distress 6.Exempt 9.Short			23.Base 3	29	25.00	100	%	0	35.Mixed Wood F&O
Verified <b>5 Public Record</b>			<b>Acres</b>	30	28.00	100	%	0	36.Hardwood F&O
1.Buyer 4.Agent 7.Family			24.Base 1	40	1.00	100	%	0	37.Softwood TG
2.Seller 5.Pub Rec 8.Other			25.Base 2				%		38.Mixed Wood TG
3.Lender 6.MLS 9.			26.Frontage 1				%		39.Hardwood TG
			27.Rear Land 4				%		40.Wasteland
			28.Rear Land 1				%		41.Commercial
			29.Rear Land 2				%		42.2nd Site
			<b>Total Acreage</b>		<b>80.00</b>				43.Post Rd
									44.Lot Improvemen
									45.Subdivision Lo
									46.Golf Course


**Bowdoin**

Map Lot 12-41-0

Account 1279

Location HUFFS MILL RD

Card 1 Of 1 7/22/2022

Building Style <b>0 Not Coded</b>	SF Bsmt Living <b>0</b>	Layout <b>0</b>
0.Not Code 4.Cape 8.Log	Fin Bsmt Grade <b>0 0</b>	1.Typical 4. 7.
1.Conv. 5.Garrison 9.Other	OCCUPANCY <b>0</b>	2.Inadeq 5. 8.
2.Ranch 6.Split 10.DW	Heat Type <b>100% 0 Not Coded</b>	3.Poor 6. 9.
3.R Ranch 7.Contemp 11.Church	0.Not Code 4.Steam 8.FI/Wall	Attic <b>0</b>
Dwelling Units <b>0</b>	1.HWBB 5.FWA 9.No Heat	1.1/4 Fin 4.Full Fin 7.
Other Units <b>0</b>	2.HWCI 6.GravWA 11.	2.1/2 Fin 5.FI/Stair 8.
Stories <b>0</b>	3.H Pump 7.Electric 12.	3.3/4 Fin 6. 9.None
1.1 4.1.5 7.4	Cool Type <b>0% 9 None</b>	Insulation <b>0</b>
2.2 5.1.75 8.20	1.Refrig 4.W&C Air 7.	1.Full 4.Minimal 7.
3.3 6.2.5 9.Yurt	2.Evapor 5. 8.	2.Heavy 5. 8.
Exterior Walls <b>0 Not Coded</b>	3.H Pump 6. 9.None	3.Capped 6. 9.None
0.Not Code 4.Asbestos 8.Concrete	Kitchen Style <b>0</b>	Unfinished % <b>0%</b>
1.Wood 5.Stucco 9.Other	1.Modern 4.Obsolete 7.	Grade & Factor <b>0 0%</b>
2.Vin/Al 6.Brick 10.Board B	2.Typical 5. 8.	1.E Grade 4.B Grade 7.
3.Compos. 7.Stone 12.	3.Old Type 6. 9.None	2.D Grade 5.A Grade 8.
Roof Surface <b>0</b>	Bath(s) Style <b>0</b>	3.C Grade 6.AA Grade 9.Same
1.Asphalt 4.Composit 7.	1.Modern 4.Obsolete 7.	SQFT (Footprint) <b>0</b>
2.Slate 5.Wood 8.	2.Typical 5. 8.	Condition <b>0</b>
3.Metal 6.Other 9.	3.Old Type 6. 9.None	1.Poor 4.Avg 7.V G
SF Masonry Trim <b>0</b>	# Rooms <b>0</b>	2.Fair 5.Avg+ 8.Exc
SEPTIC DESIGN <b>0</b>	# Bedrooms <b>0</b>	3.Avg- 6.Good 9.Same
BLDG PERMIT <b>0</b>	# Full Baths <b>0</b>	Phys. % Good <b>0%</b>
Year Built <b>0</b>	# Half Baths <b>0</b>	Funct. % Good <b>100%</b>
Year Remodeled <b>0</b>	# Addn Fixtures <b>0</b>	Functional Code <b>9 None</b>
Foundation <b>0</b>	# Fireplaces <b>0</b>	1.Incomp 4.Delap 7.No Power
1.Concrete 4.Wood 7.		2.O-Built 5.Bsmt 8.LongTerm
2.C Block 5.Slab 8.		3.Damage 6.Dbwd 9.None
3.Br/Stone 6.Piers 9.		Econ. % Good <b>100%</b>
Basement <b>0</b>		Economic Code <b>None</b>
1.1/4 Bmt 4.Full Bmt 7.		0.None 3.No Power 7.
2.1/2 Bmt 5.None 8.		1.Location 4.Generate 8.
3.3/4 Bmt 6. 9.None		2.Encroach 9.None 9.
Bsmt Gar # Cars <b>0</b>		Entrance Code <b>0</b>
Wet Basement <b>0</b>		1.Interior 4.Vacant 7.Entered
1.Dry 4. 7.		2.Refusal 5.Estimate 8.No
2.Damp 5. 8.	3.Informed 6.Reviewed 9.Land	
3.Wet 6. 9.	Information Code <b>0</b>	
		1.Owner 4.Agent 7.
		2.Relative 5.Estimate 8.
		3.Tenant 6.Other 9.

Date Inspected

**Additions, Outbuildings & Improvements**

Type	Year	Units	Grade	Cond	Phys.	Funct.	Sound Value
					%	%	1.One Story Fram
					%	%	2.Two Story Fram
					%	%	3.Three Story Fr
					%	%	4.1 & 1/2 Story
					%	%	5.1 & 3/4 Story
					%	%	6.2 & 1/2 Story
					%	%	21.Open Frame Por
					%	%	22.Encl Frame Por
					%	%	23.Attached Garag
					%	%	24.Frame Shed
					%	%	25.Frame Bay Wind
					%	%	26.1SFr Overhang
					%	%	27.Unfin Basement
					%	%	28.Unfinished Att
					%	%	29.Finished Attic



**Bowdoin**

Map Lot 12-43-0

Account 1280

Location HUFFS MILL RD

Card 1 Of 1 7/22/2022

Building Style <b>0 Not Coded</b>	SF Bsmt Living <b>0</b>	Layout <b>0</b>
0.Not Code 4.Cape 8.Log	Fin Bsmt Grade <b>0 0</b>	1.Typical 4. 7.
1.Conv. 5.Garrison 9.Other	OCCUPANCY <b>0</b>	2.Inadeq 5. 8.
2.Ranch 6.Split 10.DW	Heat Type <b>100% 0 Not Coded</b>	3.Poor 6. 9.
3.R Ranch 7.Contemp 11.Church	0.Not Code 4.Steam 8.FI/Wall	Attic <b>0</b>
Dwelling Units <b>0</b>	1.HWBB 5.FWA 9.No Heat	1.1/4 Fin 4.Full Fin 7.
Other Units <b>0</b>	2.HWCI 6.GravWA 11.	2.1/2 Fin 5.FI/Stair 8.
Stories <b>0</b>	3.H Pump 7.Electric 12.	3.3/4 Fin 6. 9.None
1.1 4.1.5 7.4	Cool Type <b>0% 9 None</b>	Insulation <b>0</b>
2.2 5.1.75 8.20	1.Refrig 4.W&C Air 7.	1.Full 4.Minimal 7.
3.3 6.2.5 9.Yurt	2.Evapor 5. 8.	2.Heavy 5. 8.
Exterior Walls <b>0 Not Coded</b>	3.H Pump 6. 9.None	3.Capped 6. 9.None
0.Not Code 4.Asbestos 8.Concrete	Kitchen Style <b>0</b>	Unfinished % <b>0%</b>
1.Wood 5.Stucco 9.Other	1.Modern 4.Obsolete 7.	Grade & Factor <b>0 0%</b>
2.Vin/Al 6.Brick 10.Board B	2.Typical 5. 8.	1.E Grade 4.B Grade 7.
3.Compos. 7.Stone 12.	3.Old Type 6. 9.None	2.D Grade 5.A Grade 8.
Roof Surface <b>0</b>	Bath(s) Style <b>0</b>	3.C Grade 6.AA Grade 9.Same
1.Asphalt 4.Composit 7.	1.Modern 4.Obsolete 7.	SQFT (Footprint) <b>0</b>
2.Slate 5.Wood 8.	2.Typical 5. 8.	Condition <b>0</b>
3.Metal 6.Other 9.	3.Old Type 6. 9.None	1.Poor 4.Avg 7.V G
SF Masonry Trim <b>0</b>	# Rooms <b>0</b>	2.Fair 5.Avg+ 8.Exc
SEPTIC DESIGN <b>0</b>	# Bedrooms <b>0</b>	3.Avg- 6.Good 9.Same
BLDG PERMIT <b>0</b>	# Full Baths <b>0</b>	Phys. % Good <b>0%</b>
Year Built <b>0</b>	# Half Baths <b>0</b>	Funct. % Good <b>100%</b>
Year Remodeled <b>0</b>	# Addn Fixtures <b>0</b>	Functional Code <b>9 None</b>
Foundation <b>0</b>	# Fireplaces <b>0</b>	1.Incomp 4.Delap 7.No Power
1.Concrete 4.Wood 7.		2.O-Built 5.Bsmt 8.LongTerm
2.C Block 5.Slab 8.		3.Damage 6.Dbwd 9.None
3.Br/Stone 6.Piers 9.		Econ. % Good <b>100%</b>
Basement <b>0</b>		Economic Code <b>None</b>
1.1/4 Bmt 4.Full Bmt 7.		0.None 3.No Power 7.
2.1/2 Bmt 5.None 8.		1.Location 4.Generate 8.
3.3/4 Bmt 6. 9.None		2.Encroach 9.None 9.
Bsmt Gar # Cars <b>0</b>		Entrance Code <b>0</b>
Wet Basement <b>0</b>		1.Interior 4.Vacant 7.Entered
1.Dry 4. 7.		2.Refusal 5.Estimate 8.No
2.Damp 5. 8.		3.Informed 6.Reviewed 9.Land
3.Wet 6. 9.		Information Code <b>0</b>
		1.Owner 4.Agent 7.
		2.Relative 5.Estimate 8.
		3.Tenant 6.Other 9.



Date Inspected

Additions, Outbuildings & Improvements								
Type	Year	Units	Grade	Cond	Phys.	Funct.	Sound Value	
					%	%		1.One Story Fram
					%	%		2.Two Story Fram
					%	%		3.Three Story Fr
					%	%		4.1 & 1/2 Story
					%	%		5.1 & 3/4 Story
					%	%		6.2 & 1/2 Story
					%	%		21.Open Frame Por
					%	%		22.Encl Frame Por
					%	%		23.Attached Garag
					%	%		24.Frame Shed
					%	%		25.Frame Bay Wind
					%	%		26.1SFr Overhang
					%	%		27.Unfin Basement
					%	%		28.Unfinished Att
					%	%		29.Finished Attic

MALLETT, MOLLY  
 DICKISON, BLAKE  
 148 S FREEPORT RD  
 FREEPORT ME 04032

B1166P148 B2016RP2381 B2017RP5489 B2018RP1030

Previous Owner  
 POLAND, LLOYD L  
 134 SOLITUDE ACRES ROAD

OXFORD ME 04270  
 Sale Date: 5/02/2018

Previous Owner  
 YOUNG'S REALTY, LLC  
 99 VAUGHN RD

HALLOWELL ME 04347  
 Sale Date: 7/21/2017

Previous Owner  
 YOUNG, DAVID  
 99 VAUGHN RD

HALLOWELL ME 04347  
 Sale Date: 4/08/2016

Inspection Witnessed By:

X \_\_\_\_\_ Date \_\_\_\_\_

No./Date	Description	Date Insp.

Notes:

Property Data			Assessment Record																																																																																																																																																																												
Neighborhood <b>12 Map 12</b>			Year	Land	Buildings	Exempt	Total																																																																																																																																																																								
Tree Growth Year <b>1982</b>			2009	22,460	0	0	22,460																																																																																																																																																																								
Farmland Yr <b>0</b>			2010	23,280	0	0	23,280																																																																																																																																																																								
Open Space Yr <b>0</b>			2011	23,280	0	0	23,280																																																																																																																																																																								
Zone/Land Use <b>11 Residential 1</b>			2012	23,320	0	0	23,320																																																																																																																																																																								
Secondary Zone			2013	22,690	0	0	22,690																																																																																																																																																																								
Topography			2014	22,490	0	0	22,490																																																																																																																																																																								
1.Level 4.Below St 7.LevelBog			2015	21,920	0	0	21,920																																																																																																																																																																								
2.Rolling 5.Low 8.Conform			2016	26,240	0	0	26,240																																																																																																																																																																								
3.Above St 6.FZone 9.Non-Confor			2017	27,200	0	0	27,200																																																																																																																																																																								
Utilities			2018	28,120	0	0	28,120																																																																																																																																																																								
1.Public 4.Dr Well 7.Cesspool			2019	25,440	0	0	25,440																																																																																																																																																																								
2.Water 5.Dug Well 8.			2020	26,010	0	0	26,010																																																																																																																																																																								
3.Sewer 6.Septic 9.None			2021	26,120	0	0	26,120																																																																																																																																																																								
Street			2022	22,070	0	0	22,070																																																																																																																																																																								
1.Paved 4.Proposed 7.MHG			<table border="1"> <thead> <tr> <th colspan="2">Front Foot</th> <th colspan="2">Effective</th> <th colspan="2">Influence</th> <th rowspan="2">Influence Codes</th> </tr> <tr> <th>Type</th> <th>Frontage</th> <th>Depth</th> <th>Factor</th> <th>Code</th> </tr> </thead> <tbody> <tr> <td>11.Road Frontage</td> <td></td> <td></td> <td>%</td> <td></td> <td>1.Unimproved</td> </tr> <tr> <td>12.Delta Triangle</td> <td></td> <td></td> <td>%</td> <td></td> <td>2.Excess Frtg</td> </tr> <tr> <td>13.Nabla Triangle</td> <td></td> <td></td> <td>%</td> <td></td> <td>3.Topography</td> </tr> <tr> <td>14.Rear Land</td> <td></td> <td></td> <td>%</td> <td></td> <td>4.Size/Shape</td> </tr> <tr> <td>15.Miscellaneous</td> <td></td> <td></td> <td>%</td> <td></td> <td>5.Access</td> </tr> <tr> <td></td> <td></td> <td></td> <td>%</td> <td></td> <td>6.Restriction</td> </tr> <tr> <td></td> <td></td> <td></td> <td>%</td> <td></td> <td>7.Open Space</td> </tr> <tr> <td></td> <td></td> <td></td> <td>%</td> <td></td> <td>8.View/Environ</td> </tr> <tr> <td></td> <td></td> <td></td> <td>%</td> <td></td> <td>9.Fract Share</td> </tr> <tr> <td></td> <td></td> <td></td> <td>%</td> <td></td> <td>30.Rear Land 3</td> </tr> <tr> <td></td> <td></td> <td></td> <td>%</td> <td></td> <td>31.Tillable</td> </tr> <tr> <td></td> <td></td> <td></td> <td>%</td> <td></td> <td>32.Pasture</td> </tr> <tr> <td></td> <td></td> <td></td> <td>%</td> <td></td> <td>33.Orchard</td> </tr> <tr> <td></td> <td></td> <td></td> <td>%</td> <td></td> <td>34.Softwood F&amp;O</td> </tr> <tr> <td></td> <td></td> <td></td> <td>%</td> <td></td> <td>35.Mixed Wood F&amp;O</td> </tr> <tr> <td></td> <td></td> <td></td> <td>%</td> <td></td> <td>36.Hardwood F&amp;O</td> </tr> <tr> <td></td> <td></td> <td></td> <td>%</td> <td></td> <td>37.Softwood TG</td> </tr> <tr> <td></td> <td></td> <td></td> <td>%</td> <td></td> <td>38.Mixed Wood TG</td> </tr> <tr> <td></td> <td></td> <td></td> <td>%</td> <td></td> <td>39.Hardwood TG</td> </tr> <tr> <td></td> <td></td> <td></td> <td>%</td> <td></td> <td>40.Wasteland</td> </tr> <tr> <td></td> <td></td> <td></td> <td>%</td> <td></td> <td>41.Commercial</td> </tr> <tr> <td></td> <td></td> <td></td> <td>%</td> <td></td> <td>42.2nd Site</td> </tr> <tr> <td></td> <td></td> <td></td> <td>%</td> <td></td> <td>43.Post Rd</td> </tr> <tr> <td></td> <td></td> <td></td> <td>%</td> <td></td> <td>44.Lot Improvemen</td> </tr> <tr> <td></td> <td></td> <td></td> <td>%</td> <td></td> <td>45.Subdivision Lo</td> </tr> <tr> <td></td> <td></td> <td></td> <td>%</td> <td></td> <td>46.Golf Course</td> </tr> </tbody> </table>					Front Foot		Effective		Influence		Influence Codes	Type	Frontage	Depth	Factor	Code	11.Road Frontage			%		1.Unimproved	12.Delta Triangle			%		2.Excess Frtg	13.Nabla Triangle			%		3.Topography	14.Rear Land			%		4.Size/Shape	15.Miscellaneous			%		5.Access				%		6.Restriction				%		7.Open Space				%		8.View/Environ				%		9.Fract Share				%		30.Rear Land 3				%		31.Tillable				%		32.Pasture				%		33.Orchard				%		34.Softwood F&O				%		35.Mixed Wood F&O				%		36.Hardwood F&O				%		37.Softwood TG				%		38.Mixed Wood TG				%		39.Hardwood TG				%		40.Wasteland				%		41.Commercial				%		42.2nd Site				%		43.Post Rd				%		44.Lot Improvemen				%		45.Subdivision Lo				%		46.Golf Course
Front Foot		Effective						Influence		Influence Codes																																																																																																																																																																					
Type	Frontage	Depth						Factor	Code																																																																																																																																																																						
11.Road Frontage			%		1.Unimproved																																																																																																																																																																										
12.Delta Triangle			%		2.Excess Frtg																																																																																																																																																																										
13.Nabla Triangle			%		3.Topography																																																																																																																																																																										
14.Rear Land			%		4.Size/Shape																																																																																																																																																																										
15.Miscellaneous			%		5.Access																																																																																																																																																																										
			%		6.Restriction																																																																																																																																																																										
			%		7.Open Space																																																																																																																																																																										
			%		8.View/Environ																																																																																																																																																																										
			%		9.Fract Share																																																																																																																																																																										
			%		30.Rear Land 3																																																																																																																																																																										
			%		31.Tillable																																																																																																																																																																										
			%		32.Pasture																																																																																																																																																																										
			%		33.Orchard																																																																																																																																																																										
			%		34.Softwood F&O																																																																																																																																																																										
			%		35.Mixed Wood F&O																																																																																																																																																																										
			%		36.Hardwood F&O																																																																																																																																																																										
			%		37.Softwood TG																																																																																																																																																																										
			%		38.Mixed Wood TG																																																																																																																																																																										
			%		39.Hardwood TG																																																																																																																																																																										
			%		40.Wasteland																																																																																																																																																																										
			%		41.Commercial																																																																																																																																																																										
			%		42.2nd Site																																																																																																																																																																										
			%		43.Post Rd																																																																																																																																																																										
			%		44.Lot Improvemen																																																																																																																																																																										
			%		45.Subdivision Lo																																																																																																																																																																										
			%		46.Golf Course																																																																																																																																																																										
TG PLAN YEAR <b>2018</b>			<table border="1"> <thead> <tr> <th colspan="2">Square Foot</th> <th colspan="2">Acres/Sites</th> <th colspan="2">Total Acreeage</th> </tr> <tr> <th> </th> <th> </th> <th> </th> <th> </th> <th> </th> <th> </th> </tr> </thead> <tbody> <tr> <td>16.Regular Lot</td> <td></td> <td></td> <td></td> <td>67.00</td> <td></td> </tr> <tr> <td>17.Secondary Lot</td> <td></td> <td></td> <td></td> <td></td> <td></td> </tr> <tr> <td>18.Hydro Facility</td> <td></td> <td></td> <td></td> <td></td> <td></td> </tr> <tr> <td>19.Improvements</td> <td></td> <td></td> <td></td> <td></td> <td></td> </tr> <tr> <td>20.Base 3 (Fract)</td> <td></td> <td></td> <td></td> <td></td> <td></td> </tr> <tr> <td>21.Base 1 (Fract)</td> <td>37</td> <td>19.00</td> <td>100 %</td> <td>0</td> <td></td> </tr> <tr> <td>22.Base 2 (Fract)</td> <td>39</td> <td>48.00</td> <td>100 %</td> <td>0</td> <td></td> </tr> <tr> <td>23.Base 3</td> <td></td> <td></td> <td></td> <td></td> <td></td> </tr> <tr> <td>24.Base 1</td> <td></td> <td></td> <td></td> <td></td> <td></td> </tr> <tr> <td>25.Base 2</td> <td></td> <td></td> <td></td> <td></td> <td></td> </tr> <tr> <td>26.Frontage 1</td> <td></td> <td></td> <td></td> <td></td> <td></td> </tr> <tr> <td>27.Rear Land 4</td> <td></td> <td></td> <td></td> <td></td> <td></td> </tr> <tr> <td>28.Rear Land 1</td> <td></td> <td></td> <td></td> <td></td> <td></td> </tr> <tr> <td>29.Rear Land 2</td> <td></td> <td></td> <td></td> <td></td> <td></td> </tr> </tbody> </table>					Square Foot		Acres/Sites		Total Acreeage								16.Regular Lot				67.00		17.Secondary Lot						18.Hydro Facility						19.Improvements						20.Base 3 (Fract)						21.Base 1 (Fract)	37	19.00	100 %	0		22.Base 2 (Fract)	39	48.00	100 %	0		23.Base 3						24.Base 1						25.Base 2						26.Frontage 1						27.Rear Land 4						28.Rear Land 1						29.Rear Land 2																																																																													
Square Foot		Acres/Sites		Total Acreeage																																																																																																																																																																											
16.Regular Lot				67.00																																																																																																																																																																											
17.Secondary Lot																																																																																																																																																																															
18.Hydro Facility																																																																																																																																																																															
19.Improvements																																																																																																																																																																															
20.Base 3 (Fract)																																																																																																																																																																															
21.Base 1 (Fract)	37	19.00	100 %	0																																																																																																																																																																											
22.Base 2 (Fract)	39	48.00	100 %	0																																																																																																																																																																											
23.Base 3																																																																																																																																																																															
24.Base 1																																																																																																																																																																															
25.Base 2																																																																																																																																																																															
26.Frontage 1																																																																																																																																																																															
27.Rear Land 4																																																																																																																																																																															
28.Rear Land 1																																																																																																																																																																															
29.Rear Land 2																																																																																																																																																																															
Tif District # <b>0</b>			<table border="1"> <thead> <tr> <th colspan="3">Sale Data</th> </tr> <tr> <th>Sale Date</th> <th>Price</th> <th> </th> </tr> </thead> <tbody> <tr> <td>5/02/2018</td> <td>42,900</td> <td> </td> </tr> <tr> <td colspan="3">Sale Type <b>1 Land Only</b></td> </tr> <tr> <td>1.Land 4.Mobile 7.C/I L&amp;B</td> <td></td> <td></td> </tr> <tr> <td>2.L &amp; B 5.Other 8.</td> <td></td> <td></td> </tr> <tr> <td>3.Building 6.C/I Land 9.</td> <td></td> <td></td> </tr> <tr> <td colspan="3">Financing <b>9 Unknown</b></td> </tr> <tr> <td>1.Convent 4.Seller 7.</td> <td></td> <td></td> </tr> <tr> <td>2.FHA/VA 5.Private 8.</td> <td></td> <td></td> </tr> <tr> <td>3.Assumed 6.Cash 9.Unknown</td> <td></td> <td></td> </tr> <tr> <td colspan="3">Validity <b>1 Arms Length Sale</b></td> </tr> <tr> <td>1.Valid 4.Split 7.Renovate</td> <td></td> <td></td> </tr> <tr> <td>2.Related 5.Partial 8.Other</td> <td></td> <td></td> </tr> <tr> <td>3.Distress 6.Exempt 9.Short</td> <td></td> <td></td> </tr> <tr> <td colspan="3">Verified <b>5 Public Record</b></td> </tr> <tr> <td>1.Buyer 4.Agent 7.Family</td> <td></td> <td></td> </tr> <tr> <td>2.Seller 5.Pub Rec 8.Other</td> <td></td> <td></td> </tr> <tr> <td>3.Lender 6.MLS 9.</td> <td></td> <td></td> </tr> </tbody> </table>					Sale Data			Sale Date	Price		5/02/2018	42,900		Sale Type <b>1 Land Only</b>			1.Land 4.Mobile 7.C/I L&B			2.L & B 5.Other 8.			3.Building 6.C/I Land 9.			Financing <b>9 Unknown</b>			1.Convent 4.Seller 7.			2.FHA/VA 5.Private 8.			3.Assumed 6.Cash 9.Unknown			Validity <b>1 Arms Length Sale</b>			1.Valid 4.Split 7.Renovate			2.Related 5.Partial 8.Other			3.Distress 6.Exempt 9.Short			Verified <b>5 Public Record</b>			1.Buyer 4.Agent 7.Family			2.Seller 5.Pub Rec 8.Other			3.Lender 6.MLS 9.																																																																																																																	
Sale Data																																																																																																																																																																															
Sale Date	Price																																																																																																																																																																														
5/02/2018	42,900																																																																																																																																																																														
Sale Type <b>1 Land Only</b>																																																																																																																																																																															
1.Land 4.Mobile 7.C/I L&B																																																																																																																																																																															
2.L & B 5.Other 8.																																																																																																																																																																															
3.Building 6.C/I Land 9.																																																																																																																																																																															
Financing <b>9 Unknown</b>																																																																																																																																																																															
1.Convent 4.Seller 7.																																																																																																																																																																															
2.FHA/VA 5.Private 8.																																																																																																																																																																															
3.Assumed 6.Cash 9.Unknown																																																																																																																																																																															
Validity <b>1 Arms Length Sale</b>																																																																																																																																																																															
1.Valid 4.Split 7.Renovate																																																																																																																																																																															
2.Related 5.Partial 8.Other																																																																																																																																																																															
3.Distress 6.Exempt 9.Short																																																																																																																																																																															
Verified <b>5 Public Record</b>																																																																																																																																																																															
1.Buyer 4.Agent 7.Family																																																																																																																																																																															
2.Seller 5.Pub Rec 8.Other																																																																																																																																																																															
3.Lender 6.MLS 9.																																																																																																																																																																															



**Bowdoin**

Map Lot 12-44-0

Account 1281

Location HUFFS MILL RD

Card 1 Of 1 7/22/2022

Building Style <b>0 Not Coded</b>	SF Bsmt Living <b>0</b>	Layout <b>0</b>
0.Not Code 4.Cape 8.Log	Fin Bsmt Grade <b>0 0</b>	1.Typical 4. 7.
1.Conv. 5.Garrison 9.Other	OCCUPANCY <b>0</b>	2.Inadeq 5. 8.
2.Ranch 6.Split 10.DW	Heat Type <b>100% 0 Not Coded</b>	3.Poor 6. 9.
3.R Ranch 7.Contemp 11.Church	0.Not Code 4.Steam 8.FI/Wall	Attic <b>0</b>
Dwelling Units <b>0</b>	1.HWBB 5.FWA 9.No Heat	1.1/4 Fin 4.Full Fin 7.
Other Units <b>0</b>	2.HWCI 6.GravWA 11.	2.1/2 Fin 5.FI/Stair 8.
Stories <b>0</b>	3.H Pump 7.Electric 12.	3.3/4 Fin 6. 9.None
1.1 4.1.5 7.4	Cool Type <b>0% 9 None</b>	Insulation <b>0</b>
2.2 5.1.75 8.20	1.Refrig 4.W&C Air 7.	1.Full 4.Minimal 7.
3.3 6.2.5 9.Yurt	2.Evapor 5. 8.	2.Heavy 5. 8.
Exterior Walls <b>0 Not Coded</b>	3.H Pump 6. 9.None	3.Capped 6. 9.None
0.Not Code 4.Asbestos 8.Concrete	Kitchen Style <b>0</b>	Unfinished % <b>0%</b>
1.Wood 5.Stucco 9.Other	1.Modern 4.Obsolete 7.	Grade & Factor <b>0 0%</b>
2.Vin/Al 6.Brick 10.Board B	2.Typical 5. 8.	1.E Grade 4.B Grade 7.
3.Compos. 7.Stone 12.	3.Old Type 6. 9.None	2.D Grade 5.A Grade 8.
Roof Surface <b>0</b>	Bath(s) Style <b>0</b>	3.C Grade 6.AA Grade 9.Same
1.Asphalt 4.Composit 7.	1.Modern 4.Obsolete 7.	SQFT (Footprint) <b>0</b>
2.Slate 5.Wood 8.	2.Typical 5. 8.	Condition <b>0</b>
3.Metal 6.Other 9.	3.Old Type 6. 9.None	1.Poor 4.Avg 7.V G
SF Masonry Trim <b>0</b>	# Rooms <b>0</b>	2.Fair 5.Avg+ 8.Exc
SEPTIC DESIGN <b>0</b>	# Bedrooms <b>0</b>	3.Avg- 6.Good 9.Same
BLDG PERMIT <b>0</b>	# Full Baths <b>0</b>	Phys. % Good <b>0%</b>
Year Built <b>0</b>	# Half Baths <b>0</b>	Funct. % Good <b>100%</b>
Year Remodeled <b>0</b>	# Addn Fixtures <b>0</b>	Functional Code <b>9 None</b>
Foundation <b>0</b>	# Fireplaces <b>0</b>	1.Incomp 4.Delap 7.No Power
1.Concrete 4.Wood 7.		2.O-Built 5.Bsmt 8.LongTerm
2.C Block 5.Slab 8.		3.Damage 6.Dbwd 9.None
3.Br/Stone 6.Piers 9.		Econ. % Good <b>100%</b>
Basement <b>0</b>		Economic Code <b>None</b>
1.1/4 Bmt 4.Full Bmt 7.		0.None 3.No Power 7.
2.1/2 Bmt 5.None 8.		1.Location 4.Generate 8.
3.3/4 Bmt 6. 9.None		2.Encroach 9.None 9.
Bsmt Gar # Cars <b>0</b>		Entrance Code <b>0</b>
Wet Basement <b>0</b>		1.Interior 4.Vacant 7.Entered
1.Dry 4. 7.		2.Refusal 5.Estimate 8.No
2.Damp 5. 8.		3.Informed 6.Reviewed 9.Land
3.Wet 6. 9.		Information Code <b>0</b>
		1.Owner 4.Agent 7.
		2.Relative 5.Estimate 8.
		3.Tenant 6.Other 9.



Date Inspected 4/28/2006

Additions, Outbuildings & Improvements							
Type	Year	Units	Grade	Cond	Phys.	Funct.	Sound Value
					%	%	1.One Story Fram
					%	%	2.Two Story Fram
					%	%	3.Three Story Fr
					%	%	4.1 & 1/2 Story
					%	%	5.1 & 3/4 Story
					%	%	6.2 & 1/2 Story
					%	%	21.Open Frame Por
					%	%	22.Encl Frame Por
					%	%	23.Attached Garag
					%	%	24.Frame Shed
					%	%	25.Frame Bay Wind
					%	%	26.1SFr Overhang
					%	%	27.Unfin Basement
					%	%	28.Unfinished Att
					%	%	29.Finished Attic

SPARKS, TRAVIS M  
SPARKS, COURTNEY A  
36 PENNY LANE  
BOWDOIN ME 04287

B2015RP9540 B3420P125

Previous Owner  
WRIGHT, TRUSTEE JOHN L  
WRIGHT, TRUSTEE GLADYS M  
660 HARPSWELL NECK RD  
HARPSWELL ME 04079  
Sale Date: 12/18/2015

Previous Owner  
WRIGHT, FRANK  
7 EWING NARROWS DR.  
HARPSWELL ME 04079  
Sale Date: 8/23/2012

Inspection Witnessed By:

X	Date	Date Insp.
No./Date	Description	Date Insp.

Notes:

**Bowdoin**

Property Data			Assessment Record						
Neighborhood <b>12 Map 12</b>			Year	Land	Buildings	Exempt	Total		
Tree Growth Year <b>0</b>			2009	7,640	0	0	7,640		
Farmland Yr <b>0</b>			2010	7,640	0	0	7,640		
Open Space Yr <b>0</b>			2011	7,640	0	0	7,640		
Zone/Land Use <b>11 Residential 1</b>			2012	10,140	0	0	10,140		
Secondary Zone			2013	10,140	0	0	10,140		
Topography <b>8 Conforming Lot</b>			2014	10,140	0	0	10,140		
1.Level 4.Below St 7.LevelBog			2015	10,140	0	0	10,140		
2.Rolling 5.Low 8.Conform			2016	1,540	0	0	1,540		
3.Above St 6.FZone 9.Non-Confor			2017	1,540	0	0	1,540		
Utilities			2018	1,540	0	0	1,540		
1.Public 4.Dr Well 7.Cesspool			2019	1,540	0	0	1,540		
2.Water 5.Dug Well 8.			2020	1,540	0	0	1,540		
3.Sewer 6.Septic 9.None			2021	1,540	0	0	1,540		
Street <b>8 Discontinued Rd</b>			2022	1,540	0	0	1,540		
1.Paved 4.Proposed 7.MHG			<b>Land Data</b>						
2.Semi Imp 5.R/O/W 8.DIS									
3.Gravel 6.MHP 9.None			<b>Front Foot</b>	<b>Type</b>	<b>Effective</b>		<b>Influence</b>		<b>Influence Codes</b>
TG PLAN YEAR <b>0</b>			11.Road Frontage		<b>Frontage</b>	<b>Depth</b>	<b>Factor</b>	<b>Code</b>	
Tif District # <b>0</b>			12.Delta Triangle				%		1.Unimproved
<b>Sale Data</b>			13.Nabla Triangle				%		2.Excess Frtg
Sale Date <b>12/18/2015</b>			14.Rear Land				%		3.Topography
Price			15.Miscellaneous				%		4.Size/Shape
Sale Type <b>1 Land Only</b>							%		5.Access
1.Land 4.Mobile 7.C/I L&B							%		6.Restriction
2.L & B 5.Other 8.			<b>Square Foot</b>	<b>Square Feet</b>					7.Open Space
3.Building 6.C/I Land 9.			16.Regular Lot				%		8.View/Environ
Financing <b>9 Unknown</b>			17.Secondary Lot				%		9.Fract Share
1.Convent 4.Seller 7.			18.Hydro Facility				%		<b>Acres</b>
2.FHA/VA 5.Private 8.			19.Improvements				%		30.Rear Land 3
3.Assumed 6.Cash 9.Unknown			20.Base 3 (Fract)				%		31.Tillable
Validity <b>2 Related Parties</b>							%		32.Pasture
1.Valid 4.Split 7.Renovate			<b>Fract. Acre</b>	<b>Acres/Sites</b>					33.Orchard
2.Related 5.Partial 8.Other			21.Base 1 (Fract)	28	1.10	100	%	0	34.Softwood F&O
3.Distress 6.Exempt 9.Short			22.Base 2 (Fract)				%		35.Mixed Wood F&O
Verified <b>5 Public Record</b>			23.Base 3				%		36.Hardwood F&O
1.Buyer 4.Agent 7.Family			<b>Acres</b>				%		37.Softwood TG
2.Seller 5.Pub Rec 8.Other			24.Base 1				%		38.Mixed Wood TG
3.Lender 6.MLS 9.			25.Base 2				%		39.Hardwood TG
			26.Frontage 1				%		40.Wasteland
			27.Rear Land 4				%		41.Commercial
			28.Rear Land 1				%		42.2nd Site
			29.Rear Land 2				%		43.Post Rd
			<b>Total Acreage</b>		1.10				44.Lot Improvemen
									45.Subdivision Lo
									46.Golf Course


**Bowdoin**

Map Lot 12-45-0

Account 1282

Location HUFFS MILL RD

Card 1 Of 1 7/22/2022

Building Style <b>0 Not Coded</b>	SF Bsmt Living <b>0</b>	Layout <b>0</b>
0.Not Code 4.Cape 8.Log	Fin Bsmt Grade <b>0 0</b>	1.Typical 4. 7.
1.Conv. 5.Garrison 9.Other	OCCUPANCY <b>0</b>	2.Inadeq 5. 8.
2.Ranch 6.Split 10.DW	Heat Type <b>100% 0 Not Coded</b>	3.Poor 6. 9.
3.R Ranch 7.Contemp 11.Church	0.Not Code 4.Steam 8.FI/Wall	Attic <b>0</b>
Dwelling Units <b>0</b>	1.HWBB 5.FWA 9.No Heat	1.1/4 Fin 4.Full Fin 7.
Other Units <b>0</b>	2.HWCI 6.GravWA 11.	2.1/2 Fin 5.FI/Stair 8.
Stories <b>0</b>	3.H Pump 7.Electric 12.	3.3/4 Fin 6. 9.None
1.1 4.1.5 7.4	Cool Type <b>0% 9 None</b>	Insulation <b>0</b>
2.2 5.1.75 8.20	1.Refrig 4.W&C Air 7.	1.Full 4.Minimal 7.
3.3 6.2.5 9.Yurt	2.Evapor 5. 8.	2.Heavy 5. 8.
Exterior Walls <b>0 Not Coded</b>	3.H Pump 6. 9.None	3.Capped 6. 9.None
0.Not Code 4.Asbestos 8.Concrete	Kitchen Style <b>0</b>	Unfinished % <b>0%</b>
1.Wood 5.Stucco 9.Other	1.Modern 4.Obsolete 7.	Grade & Factor <b>0 0%</b>
2.Vin/Al 6.Brick 10.Board B	2.Typical 5. 8.	1.E Grade 4.B Grade 7.
3.Compos. 7.Stone 12.	3.Old Type 6. 9.None	2.D Grade 5.A Grade 8.
Roof Surface <b>0</b>	Bath(s) Style <b>0</b>	3.C Grade 6.AA Grade 9.Same
1.Asphalt 4.Composit 7.	1.Modern 4.Obsolete 7.	SQFT (Footprint) <b>0</b>
2.Slate 5.Wood 8.	2.Typical 5. 8.	Condition <b>0</b>
3.Metal 6.Other 9.	3.Old Type 6. 9.None	1.Poor 4.Avg 7.V G
SF Masonry Trim <b>0</b>	# Rooms <b>0</b>	2.Fair 5.Avg+ 8.Exc
SEPTIC DESIGN <b>0</b>	# Bedrooms <b>0</b>	3.Avg- 6.Good 9.Same
BLDG PERMIT <b>0</b>	# Full Baths <b>0</b>	Phys. % Good <b>0%</b>
Year Built <b>0</b>	# Half Baths <b>0</b>	Funct. % Good <b>100%</b>
Year Remodeled <b>0</b>	# Addn Fixtures <b>0</b>	Functional Code <b>9 None</b>
Foundation <b>0</b>	# Fireplaces <b>0</b>	1.Incomp 4.Delap 7.No Power
1.Concrete 4.Wood 7.		2.O-Built 5.Bsmt 8.LongTerm
2.C Block 5.Slab 8.		3.Damage 6.Dbwd 9.None
3.Br/Stone 6.Piers 9.		Econ. % Good <b>100%</b>
Basement <b>0</b>		Economic Code <b>None</b>
1.1/4 Bmt 4.Full Bmt 7.		0.None 3.No Power 7.
2.1/2 Bmt 5.None 8.		1.Location 4.Generate 8.
3.3/4 Bmt 6. 9.None		2.Encroach 9.None 9.
Bsmt Gar # Cars <b>0</b>		Entrance Code <b>0</b>
Wet Basement <b>0</b>		1.Interior 4.Vacant 7.Entered
1.Dry 4. 7.		2.Refusal 5.Estimate 8.No
2.Damp 5. 8.	3.Informed 6.Reviewed 9.Land	
3.Wet 6. 9.	Information Code <b>0</b>	
	1.Owner 4.Agent 7.	
	2.Relative 5.Estimate 8.	
	3.Tenant 6.Other 9.	

Date Inspected

Additions, Outbuildings & Improvements								
Type	Year	Units	Grade	Cond	Phys.	Funct.	Sound Value	
					%	%		1.One Story Fram
					%	%		2.Two Story Fram
					%	%		3.Three Story Fr
					%	%		4.1 & 1/2 Story
					%	%		5.1 & 3/4 Story
					%	%		6.2 & 1/2 Story
					%	%		21.Open Frame Por
					%	%		22.Encl Frame Por
					%	%		23.Attached Garag
					%	%		24.Frame Shed
					%	%		25.Frame Bay Wind
					%	%		26.1SFr Overhang
					%	%		27.Unfin Basement
					%	%		28.Unfinished Att
					%	%		29.Finished Attic




**Bowdoin**

Map Lot 12-46-0

Account 1283

Location HUFFS MILL RD

Card 1 Of 1 7/22/2022

Building Style <b>0 Not Coded</b>	SF Bsmt Living <b>0</b>	Layout <b>0</b>
0.Not Code 4.Cape 8.Log	Fin Bsmt Grade <b>0 0</b>	1.Typical 4. 7.
1.Conv. 5.Garrison 9.Other	OCCUPANCY <b>0</b>	2.Inadeq 5. 8.
2.Ranch 6.Split 10.DW	Heat Type <b>100% 0 Not Coded</b>	3.Poor 6. 9.
3.R Ranch 7.Contemp 11.Church	0.Not Code 4.Steam 8.FI/Wall	Attic <b>0</b>
Dwelling Units <b>0</b>	1.HWBB 5.FWA 9.No Heat	1.1/4 Fin 4.Full Fin 7.
Other Units <b>0</b>	2.HWCI 6.GravWA 11.	2.1/2 Fin 5.FI/Stair 8.
Stories <b>0</b>	3.H Pump 7.Electric 12.	3.3/4 Fin 6. 9.None
1.1 4.1.5 7.4	Cool Type <b>0% 9 None</b>	Insulation <b>0</b>
2.2 5.1.75 8.20	1.Refrig 4.W&C Air 7.	1.Full 4.Minimal 7.
3.3 6.2.5 9.Yurt	2.Evapor 5. 8.	2.Heavy 5. 8.
Exterior Walls <b>0 Not Coded</b>	3.H Pump 6. 9.None	3.Capped 6. 9.None
0.Not Code 4.Asbestos 8.Concrete	Kitchen Style <b>0</b>	Unfinished % <b>0%</b>
1.Wood 5.Stucco 9.Other	1.Modern 4.Obsolete 7.	Grade & Factor <b>0 0%</b>
2.Vin/Al 6.Brick 10.Board B	2.Typical 5. 8.	1.E Grade 4.B Grade 7.
3.Compos. 7.Stone 12.	3.Old Type 6. 9.None	2.D Grade 5.A Grade 8.
Roof Surface <b>0</b>	Bath(s) Style <b>0</b>	3.C Grade 6.AA Grade 9.Same
1.Asphalt 4.Composit 7.	1.Modern 4.Obsolete 7.	SQFT (Footprint) <b>0</b>
2.Slate 5.Wood 8.	2.Typical 5. 8.	Condition <b>0</b>
3.Metal 6.Other 9.	3.Old Type 6. 9.None	1.Poor 4.Avg 7.V G
SF Masonry Trim <b>0</b>	# Rooms <b>0</b>	2.Fair 5.Avg+ 8.Exc
SEPTIC DESIGN <b>0</b>	# Bedrooms <b>0</b>	3.Avg- 6.Good 9.Same
BLDG PERMIT <b>0</b>	# Full Baths <b>0</b>	Phys. % Good <b>0%</b>
Year Built <b>0</b>	# Half Baths <b>0</b>	Funct. % Good <b>100%</b>
Year Remodeled <b>0</b>	# Addn Fixtures <b>0</b>	Functional Code <b>9 None</b>
Foundation <b>0</b>	# Fireplaces <b>0</b>	1.Incomp 4.Delap 7.No Power
1.Concrete 4.Wood 7.		2.O-Built 5.Bsmt 8.LongTerm
2.C Block 5.Slab 8.		3.Damage 6.Dbwd 9.None
3.Br/Stone 6.Piers 9.		Econ. % Good <b>100%</b>
Basement <b>0</b>		Economic Code <b>None</b>
1.1/4 Bmt 4.Full Bmt 7.		0.None 3.No Power 7.
2.1/2 Bmt 5.None 8.		1.Location 4.Generate 8.
3.3/4 Bmt 6. 9.None		2.Encroach 9.None 9.
Bsmt Gar # Cars <b>0</b>		Entrance Code <b>0</b>
Wet Basement <b>0</b>		1.Interior 4.Vacant 7.Entered
1.Dry 4. 7.		2.Refusal 5.Estimate 8.No
2.Damp 5. 8.	3.Informed 6.Reviewed 9.Land	
3.Wet 6. 9.	Information Code <b>0</b>	
	1.Owner 4.Agent 7.	
	2.Relative 5.Estimate 8.	
	3.Tenant 6.Other 9.	

Date Inspected

Additions, Outbuildings & Improvements								
Type	Year	Units	Grade	Cond	Phys.	Funct.	Sound Value	
					%	%		1.One Story Fram
					%	%		2.Two Story Fram
					%	%		3.Three Story Fr
					%	%		4.1 & 1/2 Story
					%	%		5.1 & 3/4 Story
					%	%		6.2 & 1/2 Story
					%	%		21.Open Frame Por
					%	%		22.Encl Frame Por
					%	%		23.Attached Garag
					%	%		24.Frame Shed
					%	%		25.Frame Bay Wind
					%	%		26.1SFr Overhang
					%	%		27.Unfin Basement
					%	%		28.Unfinished Att
					%	%		29.Finished Attic

BOWDOIN, TOWN OF  
P.O. BOX 35  
BOWDOIN ME 04287

			Property Data			Assessment Record																																																																																																																																																																																																												
			Neighborhood	12 Map 12		Year	Land	Buildings	Exempt	Total																																																																																																																																																																																																								
			Tree Growth Year 0			2009	73,100	0	73,100	0																																																																																																																																																																																																								
			Farmland Yr 0			2010	73,100	0	73,100	0																																																																																																																																																																																																								
			Open Space Yr 0			2013	75,600	0	75,600	0																																																																																																																																																																																																								
			Zone/Land Use 11 Residential 1			2014	75,600	0	75,600	0																																																																																																																																																																																																								
			Secondary Zone			2015	75,600	0	75,600	0																																																																																																																																																																																																								
			Topography			2016	75,600	0	75,600	0																																																																																																																																																																																																								
			1.Level 4.Below St 7.LevelBog			2017	75,600	0	75,600	0																																																																																																																																																																																																								
			2.Rolling 5.Low 8.Conform			2018	75,600	0	75,600	0																																																																																																																																																																																																								
			3.Above St 6.FZone 9.Non-Confor			2019	75,600	0	75,600	0																																																																																																																																																																																																								
			Utilities			2020	75,600	0	75,600	0																																																																																																																																																																																																								
			1.Public 4.Dr Well 7.Cesspool			2021	75,600	0	75,600	0																																																																																																																																																																																																								
			2.Water 5.Dug Well 8.			2022	75,600	0	75,600	0																																																																																																																																																																																																								
			3.Sewer 6.Septic 9.None																																																																																																																																																																																																															
			Street																																																																																																																																																																																																															
			1.Paved 4.Proposed 7.MHG			<b>Land Data</b>																																																																																																																																																																																																												
			2.Semi Imp 5.R/O/W 8.DIS																																																																																																																																																																																																															
			3.Gravel 6.MHP 9.None			<table border="1"> <thead> <tr> <th rowspan="2">Front Foot</th> <th rowspan="2">Type</th> <th colspan="2">Effective</th> <th colspan="2">Influence</th> <th rowspan="2">Influence Codes</th> </tr> <tr> <th>Frontage</th> <th>Depth</th> <th>Factor</th> <th>Code</th> </tr> </thead> <tbody> <tr><td>11.Road Frontage</td><td></td><td></td><td></td><td></td><td>%</td><td>1.Unimproved</td></tr> <tr><td>12.Delta Triangle</td><td></td><td></td><td></td><td></td><td>%</td><td>2.Excess Frtg</td></tr> <tr><td>13.Nabla Triangle</td><td></td><td></td><td></td><td></td><td>%</td><td>3.Topography</td></tr> <tr><td>14.Rear Land</td><td></td><td></td><td></td><td></td><td>%</td><td>4.Size/Shape</td></tr> <tr><td>15.Miscellaneous</td><td></td><td></td><td></td><td></td><td>%</td><td>5.Access</td></tr> <tr><td></td><td></td><td></td><td></td><td></td><td>%</td><td>6.Restriction</td></tr> <tr><td></td><td></td><td></td><td></td><td></td><td>%</td><td>7.Open Space</td></tr> <tr><td></td><td></td><td></td><td></td><td></td><td>%</td><td>8.View/Environ</td></tr> <tr><td></td><td></td><td></td><td></td><td></td><td>%</td><td>9.Fract Share</td></tr> <tr><td></td><td></td><td></td><td></td><td></td><td>%</td><td><b>Acres</b></td></tr> <tr><td></td><td></td><td></td><td></td><td></td><td>%</td><td>30.Rear Land 3</td></tr> <tr><td></td><td></td><td></td><td></td><td></td><td>%</td><td>31.Tillable</td></tr> <tr><td></td><td></td><td></td><td></td><td></td><td>%</td><td>32.Pasture</td></tr> <tr><td></td><td></td><td></td><td></td><td></td><td>%</td><td>33.Orchard</td></tr> <tr><td></td><td></td><td></td><td></td><td></td><td>%</td><td>34.Softwood F&amp;O</td></tr> <tr><td></td><td></td><td></td><td></td><td></td><td>%</td><td>35.Mixed Wood F&amp;O</td></tr> <tr><td></td><td></td><td></td><td></td><td></td><td>%</td><td>36.Hardwood F&amp;O</td></tr> <tr><td></td><td></td><td></td><td></td><td></td><td>%</td><td>37.Softwood TG</td></tr> <tr><td></td><td></td><td></td><td></td><td></td><td>%</td><td>38.Mixed Wood TG</td></tr> <tr><td></td><td></td><td></td><td></td><td></td><td>%</td><td>39.Hardwood TG</td></tr> <tr><td></td><td></td><td></td><td></td><td></td><td>%</td><td>40.Wasteland</td></tr> <tr><td></td><td></td><td></td><td></td><td></td><td>%</td><td>41.Commercial</td></tr> <tr><td></td><td></td><td></td><td></td><td></td><td>%</td><td>42.2nd Site</td></tr> <tr><td></td><td></td><td></td><td></td><td></td><td>%</td><td>43.Post Rd</td></tr> <tr><td></td><td></td><td></td><td></td><td></td><td>%</td><td>44.Lot Improvemen</td></tr> <tr><td></td><td></td><td></td><td></td><td></td><td>%</td><td>45.Subdivision Lo</td></tr> <tr><td></td><td></td><td></td><td></td><td></td><td>%</td><td>46.Golf Course</td></tr> </tbody> </table>					Front Foot	Type	Effective		Influence		Influence Codes	Frontage	Depth	Factor	Code	11.Road Frontage					%	1.Unimproved	12.Delta Triangle					%	2.Excess Frtg	13.Nabla Triangle					%	3.Topography	14.Rear Land					%	4.Size/Shape	15.Miscellaneous					%	5.Access						%	6.Restriction						%	7.Open Space						%	8.View/Environ						%	9.Fract Share						%	<b>Acres</b>						%	30.Rear Land 3						%	31.Tillable						%	32.Pasture						%	33.Orchard						%	34.Softwood F&O						%	35.Mixed Wood F&O						%	36.Hardwood F&O						%	37.Softwood TG						%	38.Mixed Wood TG						%	39.Hardwood TG						%	40.Wasteland						%	41.Commercial						%	42.2nd Site						%	43.Post Rd						%	44.Lot Improvemen						%	45.Subdivision Lo						%	46.Golf Course
			Front Foot	Type	Effective								Influence		Influence Codes																																																																																																																																																																																																			
Frontage	Depth	Factor			Code																																																																																																																																																																																																													
11.Road Frontage					%	1.Unimproved																																																																																																																																																																																																												
12.Delta Triangle					%	2.Excess Frtg																																																																																																																																																																																																												
13.Nabla Triangle					%	3.Topography																																																																																																																																																																																																												
14.Rear Land					%	4.Size/Shape																																																																																																																																																																																																												
15.Miscellaneous					%	5.Access																																																																																																																																																																																																												
					%	6.Restriction																																																																																																																																																																																																												
					%	7.Open Space																																																																																																																																																																																																												
					%	8.View/Environ																																																																																																																																																																																																												
					%	9.Fract Share																																																																																																																																																																																																												
					%	<b>Acres</b>																																																																																																																																																																																																												
					%	30.Rear Land 3																																																																																																																																																																																																												
					%	31.Tillable																																																																																																																																																																																																												
					%	32.Pasture																																																																																																																																																																																																												
					%	33.Orchard																																																																																																																																																																																																												
					%	34.Softwood F&O																																																																																																																																																																																																												
					%	35.Mixed Wood F&O																																																																																																																																																																																																												
					%	36.Hardwood F&O																																																																																																																																																																																																												
					%	37.Softwood TG																																																																																																																																																																																																												
					%	38.Mixed Wood TG																																																																																																																																																																																																												
					%	39.Hardwood TG																																																																																																																																																																																																												
					%	40.Wasteland																																																																																																																																																																																																												
					%	41.Commercial																																																																																																																																																																																																												
					%	42.2nd Site																																																																																																																																																																																																												
					%	43.Post Rd																																																																																																																																																																																																												
					%	44.Lot Improvemen																																																																																																																																																																																																												
					%	45.Subdivision Lo																																																																																																																																																																																																												
					%	46.Golf Course																																																																																																																																																																																																												
			TG PLAN YEAR 0			<table border="1"> <thead> <tr> <th>Front Foot</th> <th colspan="2">Square Feet</th> <th colspan="2">Acres/Sites</th> <th rowspan="2">Total Acreage</th> </tr> </thead> <tbody> <tr> <td>23</td> <td>1.00</td> <td>100</td> <td>0</td> <td>59.00</td> </tr> <tr> <td>28</td> <td>25.00</td> <td>100</td> <td>0</td> <td></td> </tr> <tr> <td>29</td> <td>25.00</td> <td>100</td> <td>0</td> <td></td> </tr> <tr> <td>30</td> <td>8.00</td> <td>100</td> <td>0</td> <td></td> </tr> </tbody> </table>					Front Foot	Square Feet		Acres/Sites		Total Acreage	23	1.00	100	0	59.00	28	25.00	100	0		29	25.00	100	0		30	8.00	100	0																																																																																																																																																																															
			Front Foot	Square Feet							Acres/Sites		Total Acreage																																																																																																																																																																																																					
23	1.00	100	0	59.00																																																																																																																																																																																																														
28	25.00	100	0																																																																																																																																																																																																															
29	25.00	100	0																																																																																																																																																																																																															
30	8.00	100	0																																																																																																																																																																																																															
			Tif District # 0			<table border="1"> <thead> <tr> <th colspan="3">Sale Data</th> <th rowspan="2">Fract. Acre</th> <th rowspan="2">Acres</th> </tr> <tr> <th>Sale Date</th> <th>Price</th> <th>Sale Type</th> </tr> </thead> <tbody> <tr> <td>21.Base 1 (Fract)</td> <td></td> <td></td> <td>24.Base 1</td> <td></td> </tr> <tr> <td>22.Base 2 (Fract)</td> <td></td> <td></td> <td>25.Base 2</td> <td></td> </tr> <tr> <td>23.Base 3</td> <td></td> <td></td> <td>26.Frontage 1</td> <td></td> </tr> <tr> <td></td> <td></td> <td></td> <td>27.Rear Land 4</td> <td></td> </tr> <tr> <td></td> <td></td> <td></td> <td>28.Rear Land 1</td> <td></td> </tr> <tr> <td></td> <td></td> <td></td> <td>29.Rear Land 2</td> <td></td> </tr> </tbody> </table>					Sale Data			Fract. Acre	Acres	Sale Date	Price	Sale Type	21.Base 1 (Fract)			24.Base 1		22.Base 2 (Fract)			25.Base 2		23.Base 3			26.Frontage 1					27.Rear Land 4					28.Rear Land 1					29.Rear Land 2																																																																																																																																																																			
			Sale Data								Fract. Acre	Acres																																																																																																																																																																																																						
Sale Date	Price	Sale Type																																																																																																																																																																																																																
21.Base 1 (Fract)			24.Base 1																																																																																																																																																																																																															
22.Base 2 (Fract)			25.Base 2																																																																																																																																																																																																															
23.Base 3			26.Frontage 1																																																																																																																																																																																																															
			27.Rear Land 4																																																																																																																																																																																																															
			28.Rear Land 1																																																																																																																																																																																																															
			29.Rear Land 2																																																																																																																																																																																																															
			Inspection Witnessed By:			<table border="1"> <thead> <tr> <th>No./Date</th> <th>Description</th> <th>Date Insp.</th> </tr> </thead> <tbody> <tr><td> </td><td> </td><td> </td></tr> <tr><td> </td><td> </td><td> </td></tr> <tr><td> </td><td> </td><td> </td></tr> </tbody> </table>					No./Date	Description	Date Insp.																																																																																																																																																																																																					
			No./Date	Description	Date Insp.																																																																																																																																																																																																													
			X			<table border="1"> <thead> <tr> <th colspan="3">Notes:</th> </tr> </thead> <tbody> <tr><td> </td><td> </td><td> </td></tr> <tr><td> </td><td> </td><td> </td></tr> <tr><td> </td><td> </td><td> </td></tr> </tbody> </table>					Notes:																																																																																																																																																																																																							
			Notes:																																																																																																																																																																																																															
			Date			<table border="1"> <thead> <tr> <th colspan="3">Validity</th> <th rowspan="2">Verified</th> </tr> <tr> <th>1.Valid</th> <th>4.Split</th> <th>7.Renovate</th> </tr> </thead> <tbody> <tr> <td>2.Related</td> <td>5.Partial</td> <td>8.Other</td> <td>1.Buyer</td> <td>4.Agent</td> <td>7.Family</td> </tr> <tr> <td>3.Distress</td> <td>6.Exempt</td> <td>9.Short</td> <td>2.Seller</td> <td>5.Pub Rec</td> <td>8.Other</td> </tr> <tr> <td></td> <td></td> <td></td> <td>3.Lender</td> <td>6.MLS</td> <td>9.</td> </tr> </tbody> </table>					Validity			Verified	1.Valid	4.Split	7.Renovate	2.Related	5.Partial	8.Other	1.Buyer	4.Agent	7.Family	3.Distress	6.Exempt	9.Short	2.Seller	5.Pub Rec	8.Other				3.Lender	6.MLS	9.																																																																																																																																																																															
			Validity								Verified																																																																																																																																																																																																							
1.Valid	4.Split	7.Renovate																																																																																																																																																																																																																
2.Related	5.Partial	8.Other	1.Buyer	4.Agent	7.Family																																																																																																																																																																																																													
3.Distress	6.Exempt	9.Short	2.Seller	5.Pub Rec	8.Other																																																																																																																																																																																																													
			3.Lender	6.MLS	9.																																																																																																																																																																																																													
			Sale Date			<table border="1"> <thead> <tr> <th colspan="3">Verified</th> </tr> </thead> <tbody> <tr><td> </td><td> </td><td> </td></tr> <tr><td> </td><td> </td><td> </td></tr> <tr><td> </td><td> </td><td> </td></tr> </tbody> </table>					Verified																																																																																																																																																																																																							
			Verified																																																																																																																																																																																																															
			Price			<table border="1"> <thead> <tr> <th colspan="3">Verified</th> </tr> </thead> <tbody> <tr><td> </td><td> </td><td> </td></tr> <tr><td> </td><td> </td><td> </td></tr> <tr><td> </td><td> </td><td> </td></tr> </tbody> </table>					Verified																																																																																																																																																																																																							
			Verified																																																																																																																																																																																																															
			Sale Type			<table border="1"> <thead> <tr> <th colspan="3">Verified</th> </tr> </thead> <tbody> <tr><td> </td><td> </td><td> </td></tr> <tr><td> </td><td> </td><td> </td></tr> <tr><td> </td><td> </td><td> </td></tr> </tbody> </table>					Verified																																																																																																																																																																																																							
			Verified																																																																																																																																																																																																															
			1.Land 4.Mobile 7.C/I L&B			<table border="1"> <thead> <tr> <th colspan="3">Verified</th> </tr> </thead> <tbody> <tr><td> </td><td> </td><td> </td></tr> <tr><td> </td><td> </td><td> </td></tr> <tr><td> </td><td> </td><td> </td></tr> </tbody> </table>					Verified																																																																																																																																																																																																							
			Verified																																																																																																																																																																																																															
			2.L & B 5.Other 8.			<table border="1"> <thead> <tr> <th colspan="3">Verified</th> </tr> </thead> <tbody> <tr><td> </td><td> </td><td> </td></tr> <tr><td> </td><td> </td><td> </td></tr> <tr><td> </td><td> </td><td> </td></tr> </tbody> </table>					Verified																																																																																																																																																																																																							
			Verified																																																																																																																																																																																																															
			3.Building 6.C/I Land 9.			<table border="1"> <thead> <tr> <th colspan="3">Verified</th> </tr> </thead> <tbody> <tr><td> </td><td> </td><td> </td></tr> <tr><td> </td><td> </td><td> </td></tr> <tr><td> </td><td> </td><td> </td></tr> </tbody> </table>					Verified																																																																																																																																																																																																							
			Verified																																																																																																																																																																																																															
			Financing			<table border="1"> <thead> <tr> <th colspan="3">Verified</th> </tr> </thead> <tbody> <tr><td> </td><td> </td><td> </td></tr> <tr><td> </td><td> </td><td> </td></tr> <tr><td> </td><td> </td><td> </td></tr> </tbody> </table>					Verified																																																																																																																																																																																																							
			Verified																																																																																																																																																																																																															
			1.Convent 4.Seller 7.			<table border="1"> <thead> <tr> <th colspan="3">Verified</th> </tr> </thead> <tbody> <tr><td> </td><td> </td><td> </td></tr> <tr><td> </td><td> </td><td> </td></tr> <tr><td> </td><td> </td><td> </td></tr> </tbody> </table>					Verified																																																																																																																																																																																																							
			Verified																																																																																																																																																																																																															
			2.FHA/VA 5.Private 8.			<table border="1"> <thead> <tr> <th colspan="3">Verified</th> </tr> </thead> <tbody> <tr><td> </td><td> </td><td> </td></tr> <tr><td> </td><td> </td><td> </td></tr> <tr><td> </td><td> </td><td> </td></tr> </tbody> </table>					Verified																																																																																																																																																																																																							
			Verified																																																																																																																																																																																																															
			3.Assumed 6.Cash 9.Unknown			<table border="1"> <thead> <tr> <th colspan="3">Verified</th> </tr> </thead> <tbody> <tr><td> </td><td> </td><td> </td></tr> <tr><td> </td><td> </td><td> </td></tr> <tr><td> </td><td> </td><td> </td></tr> </tbody> </table>					Verified																																																																																																																																																																																																							
			Verified																																																																																																																																																																																																															



**Bowdoin**

Map Lot 12-47-0

Account 1284

Location HUFFS MILL RD

Card 1 Of 1 7/22/2022

Building Style <b>0 Not Coded</b>	SF Bsmt Living <b>0</b>	Layout <b>0</b>
0.Not Code 4.Cape 8.Log	Fin Bsmt Grade <b>0 0</b>	1.Typical 4. 7.
1.Conv. 5.Garrison 9.Other	OCCUPANCY <b>0</b>	2.Inadeq 5. 8.
2.Ranch 6.Split 10.DW	Heat Type <b>100% 0 Not Coded</b>	3.Poor 6. 9.
3.R Ranch 7.Contemp 11.Church	0.Not Code 4.Steam 8.FI/Wall	Attic <b>0</b>
Dwelling Units <b>0</b>	1.HWBB 5.FWA 9.No Heat	1.1/4 Fin 4.Full Fin 7.
Other Units <b>0</b>	2.HWCI 6.GravWA 11.	2.1/2 Fin 5.FI/Stair 8.
Stories <b>0</b>	3.H Pump 7.Electric 12.	3.3/4 Fin 6. 9.None
1.1 4.1.5 7.4	Cool Type <b>0% 9 None</b>	Insulation <b>0</b>
2.2 5.1.75 8.20	1.Refrig 4.W&C Air 7.	1.Full 4.Minimal 7.
3.3 6.2.5 9.Yurt	2.Evapor 5. 8.	2.Heavy 5. 8.
Exterior Walls <b>0 Not Coded</b>	3.H Pump 6. 9.None	3.Capped 6. 9.None
0.Not Code 4.Asbestos 8.Concrete	Kitchen Style <b>0</b>	Unfinished % <b>0%</b>
1.Wood 5.Stucco 9.Other	1.Modern 4.Obsolete 7.	Grade & Factor <b>0 0%</b>
2.Vin/Al 6.Brick 10.Board B	2.Typical 5. 8.	1.E Grade 4.B Grade 7.
3.Compos. 7.Stone 12.	3.Old Type 6. 9.None	2.D Grade 5.A Grade 8.
Roof Surface <b>0</b>	Bath(s) Style <b>0</b>	3.C Grade 6.AA Grade 9.Same
1.Asphalt 4.Composit 7.	1.Modern 4.Obsolete 7.	SQFT (Footprint) <b>0</b>
2.Slate 5.Wood 8.	2.Typical 5. 8.	Condition <b>0</b>
3.Metal 6.Other 9.	3.Old Type 6. 9.None	1.Poor 4.Avg 7.V G
SF Masonry Trim <b>0</b>	# Rooms <b>0</b>	2.Fair 5.Avg+ 8.Exc
SEPTIC DESIGN <b>0</b>	# Bedrooms <b>0</b>	3.Avg- 6.Good 9.Same
BLDG PERMIT <b>0</b>	# Full Baths <b>0</b>	Phys. % Good <b>0%</b>
Year Built <b>0</b>	# Half Baths <b>0</b>	Funct. % Good <b>100%</b>
Year Remodeled <b>0</b>	# Addn Fixtures <b>0</b>	Functional Code <b>9 None</b>
Foundation <b>0</b>	# Fireplaces <b>0</b>	1.Incomp 4.Delap 7.No Power
1.Concrete 4.Wood 7.		2.O-Built 5.Bsmt 8.LongTerm
2.C Block 5.Slab 8.		3.Damage 6.Dbwd 9.None
3.Br/Stone 6.Piers 9.		Econ. % Good <b>100%</b>
Basement <b>0</b>		Economic Code <b>None</b>
1.1/4 Bmt 4.Full Bmt 7.		0.None 3.No Power 7.
2.1/2 Bmt 5.None 8.		1.Location 4.Generate 8.
3.3/4 Bmt 6. 9.None		2.Encroach 9.None 9.
Bsmt Gar # Cars <b>0</b>		Entrance Code <b>0</b>
Wet Basement <b>0</b>		1.Interior 4.Vacant 7.Entered
1.Dry 4. 7.		2.Refusal 5.Estimate 8.No
2.Damp 5. 8.		3.Informed 6.Reviewed 9.Land
3.Wet 6. 9.		Information Code <b>0</b>
		1.Owner 4.Agent 7.
		2.Relative 5.Estimate 8.
		3.Tenant 6.Other 9.



Date Inspected

Additions, Outbuildings & Improvements							
Type	Year	Units	Grade	Cond	Phys.	Funct.	Sound Value
					%	%	1.One Story Fram
					%	%	2.Two Story Fram
					%	%	3.Three Story Fr
					%	%	4.1 & 1/2 Story
					%	%	5.1 & 3/4 Story
					%	%	6.2 & 1/2 Story
					%	%	21.Open Frame Por
					%	%	22.Encl Frame Por
					%	%	23.Attached Garag
					%	%	24.Frame Shed
					%	%	25.Frame Bay Wind
					%	%	26.1SFr Overhang
					%	%	27.Unfin Basement
					%	%	28.Unfinished Att
					%	%	29.Finished Attic

BOWDOIN, TOWN OF  
P.O. BOX 35  
BOWDOIN ME 04287

			Property Data			Assessment Record							
			Neighborhood	12 Map 12		Year	Land	Buildings	Exempt	Total			
			Tree Growth Year 0			2009	77,080	0	77,080	0			
			Farmland Yr 0			2010	77,080	0	77,080	0			
			Open Space Yr 0			2013	79,580	0	79,580	0			
			Zone/Land Use 11 Residential 1			2014	79,580	0	79,580	0			
			Secondary Zone			2015	79,580	0	79,580	0			
			Topography			2016	79,580	0	79,580	0			
			1.Level 4.Below St 7.LevelBog			2017	79,580	0	79,580	0			
			2.Rolling 5.Low 8.Conform			2018	79,580	0	79,580	0			
			3.Above St 6.FZone 9.Non-Confor			2019	79,580	0	79,580	0			
			Utilities			2020	79,580	0	79,580	0			
			1.Public 4.Dr Well 7.Cesspool			2021	79,580	0	79,580	0			
			2.Water 5.Dug Well 8.			2022	79,580	0	79,580	0			
			3.Sewer 6.Septic 9.None										
			Street										
			1.Paved 4.Proposed 7.MHG										
			2.Semi Imp 5.R/O/W 8.DIS			<b>Land Data</b>							
			3.Gravel 6.MHP 9.None			<b>Front Foot</b>		<b>Type</b>	<b>Effective</b>		<b>Influence</b>		<b>Influence Codes</b>
			TG PLAN YEAR 0			11.Road Frontage		<b>Frontage</b>	<b>Depth</b>	<b>Factor</b>	<b>Code</b>		
			Tif District # 0			12.Delta Triangle			%		1.Unimproved		
			<b>Sale Data</b>			13.Nabla Triangle				%		2.Excess Frtg	
			Sale Date			14.Rear Land				%		3.Topography	
			Price			15.Miscellaneous			%		4.Size/Shape		
			Sale Type			<b>Square Foot</b>		<b>Square Feet</b>				5.Access	
			1.Land 4.Mobile 7.C/I L&B			16.Regular Lot				%		6.Restriction	
			2.L & B 5.Other 8.			17.Secondary Lot			%		7.Open Space		
			3.Building 6.C/I Land 9.			18.Hydro Facility				%		8.View/Environ	
			Financing			19.Improvements				%		9.Fract Share	
			1.Convent 4.Seller 7.			20.Base 3 (Fract)			%		30.Rear Land 3		
			2.FHA/VA 5.Private 8.			<b>Fract. Acre</b>		<b>Acreage/Sites</b>				31.Tillable	
			3.Assumed 6.Cash 9.Unknown			21.Base 1 (Fract)	29	25.00	100	%	0	32.Pasture	
			Validity			22.Base 2 (Fract)	30	42.00	100	%	0		
			1.Valid 4.Split 7.Renovate			23.Base 3	27	53.00	100	%	0	33.Orchard	
			2.Related 5.Partial 8.Other			<b>Acres</b>						34.Softwood F&O	
			3.Distress 6.Exempt 9.Short			24.Base 1			%		35.Mixed Wood F&O		
			Verified			25.Base 2				%		36.Hardwood F&O	
			1.Buyer 4.Agent 7.Family			26.Frontage 1				%		37.Softwood TG	
			2.Seller 5.Pub Rec 8.Other			27.Rear Land 4			%		38.Mixed Wood TG		
			3.Lender 6.MLS 9.			28.Rear Land 1				%		39.Hardwood TG	
						29.Rear Land 2				%		40.Wasteland	
					<b>Total Acreage</b>		120.00			41.Commercial			
										42.2nd Site			
										43.Post Rd			
										44.Lot Improvemen			
										45.Subdivision Lo			
										46.Golf Course			

Inspection Witnessed By:

No./Date	Description	Date Insp.
X		

Notes:

**Bowdoin**

Map Lot 12-48-0

Account 1285

Location HUFFS MILL RD

Card 1 Of 1 7/22/2022

Building Style <b>0 Not Coded</b>	SF Bsmt Living <b>0</b>	Layout <b>0</b>
0.Not Code 4.Cape 8.Log	Fin Bsmt Grade <b>0 0</b>	1.Typical 4. 7.
1.Conv. 5.Garrison 9.Other	OCCUPANCY <b>0</b>	2.Inadeq 5. 8.
2.Ranch 6.Split 10.DW	Heat Type <b>100% 0 Not Coded</b>	3.Poor 6. 9.
3.R Ranch 7.Contemp 11.Church	0.Not Code 4.Steam 8.FI/Wall	Attic <b>0</b>
Dwelling Units <b>0</b>	1.HWBB 5.FWA 9.No Heat	1.1/4 Fin 4.Full Fin 7.
Other Units <b>0</b>	2.HWCI 6.GravWA 11.	2.1/2 Fin 5.FI/Stair 8.
Stories <b>0</b>	3.H Pump 7.Electric 12.	3.3/4 Fin 6. 9.None
1.1 4.1.5 7.4	Cool Type <b>0% 9 None</b>	Insulation <b>0</b>
2.2 5.1.75 8.20	1.Refrig 4.W&C Air 7.	1.Full 4.Minimal 7.
3.3 6.2.5 9.Yurt	2.Evapor 5. 8.	2.Heavy 5. 8.
Exterior Walls <b>0 Not Coded</b>	3.H Pump 6. 9.None	3.Capped 6. 9.None
0.Not Code 4.Asbestos 8.Concrete	Kitchen Style <b>0</b>	Unfinished % <b>0%</b>
1.Wood 5.Stucco 9.Other	1.Modern 4.Obsolete 7.	Grade & Factor <b>0 0%</b>
2.Vin/Al 6.Brick 10.Board B	2.Typical 5. 8.	1.E Grade 4.B Grade 7.
3.Compos. 7.Stone 12.	3.Old Type 6. 9.None	2.D Grade 5.A Grade 8.
Roof Surface <b>0</b>	Bath(s) Style <b>0</b>	3.C Grade 6.AA Grade 9.Same
1.Asphalt 4.Composit 7.	1.Modern 4.Obsolete 7.	SQFT (Footprint) <b>0</b>
2.Slate 5.Wood 8.	2.Typical 5. 8.	Condition <b>0</b>
3.Metal 6.Other 9.	3.Old Type 6. 9.None	1.Poor 4.Avg 7.V G
SF Masonry Trim <b>0</b>	# Rooms <b>0</b>	2.Fair 5.Avg+ 8.Exc
SEPTIC DESIGN <b>0</b>	# Bedrooms <b>0</b>	3.Avg- 6.Good 9.Same
BLDG PERMIT <b>0</b>	# Full Baths <b>0</b>	Phys. % Good <b>0%</b>
Year Built <b>0</b>	# Half Baths <b>0</b>	Funct. % Good <b>100%</b>
Year Remodeled <b>0</b>	# Addn Fixtures <b>0</b>	Functional Code <b>9 None</b>
Foundation <b>0</b>	# Fireplaces <b>0</b>	1.Incomp 4.Delap 7.No Power
1.Concrete 4.Wood 7.		2.O-Built 5.Bsmt 8.LongTerm
2.C Block 5.Slab 8.		3.Damage 6.Dbwd 9.None
3.Br/Stone 6.Piers 9.		Econ. % Good <b>100%</b>
Basement <b>0</b>		Economic Code <b>None</b>
1.1/4 Bmt 4.Full Bmt 7.		0.None 3.No Power 7.
2.1/2 Bmt 5.None 8.		1.Location 4.Generate 8.
3.3/4 Bmt 6. 9.None		2.Encroach 9.None 9.
Bsmt Gar # Cars <b>0</b>		Entrance Code <b>0</b>
Wet Basement <b>0</b>		1.Interior 4.Vacant 7.Entered
1.Dry 4. 7.		2.Refusal 5.Estimate 8.No
2.Damp 5. 8.	3.Informed 6.Reviewed 9.Land	
3.Wet 6. 9.	Information Code <b>0</b>	
	1.Owner 4.Agent 7.	
	2.Relative 5.Estimate 8.	
	3.Tenant 6.Other 9.	

Date Inspected

Additions, Outbuildings & Improvements							
Type	Year	Units	Grade	Cond	Phys.	Funct.	Sound Value
					%	%	1.One Story Fram
					%	%	2.Two Story Fram
					%	%	3.Three Story Fr
					%	%	4.1 & 1/2 Story
					%	%	5.1 & 3/4 Story
					%	%	6.2 & 1/2 Story
					%	%	21.Open Frame Por
					%	%	22.Encl Frame Por
					%	%	23.Attached Garag
					%	%	24.Frame Shed
					%	%	25.Frame Bay Wind
					%	%	26.1SFr Overhang
					%	%	27.Unfin Basement
					%	%	28.Unfinished Att
					%	%	29.Finished Attic



**Bowdoin**

Map Lot 12-49-0

Account 1286

Location HUFFS MILL RD

Card 1 Of 1 7/22/2022

Building Style <b>0 Not Coded</b>	SF Bsmt Living <b>0</b>	Layout <b>0</b>
0.Not Code 4.Cape 8.Log	Fin Bsmt Grade <b>0 0</b>	1.Typical 4. 7.
1.Conv. 5.Garrison 9.Other	OCCUPANCY <b>0</b>	2.Inadeq 5. 8.
2.Ranch 6.Split 10.DW	Heat Type <b>100% 0 Not Coded</b>	3.Poor 6. 9.
3.R Ranch 7.Contemp 11.Church	0.Not Code 4.Steam 8.FI/Wall	Attic <b>0</b>
Dwelling Units <b>0</b>	1.HWBB 5.FWA 9.No Heat	1.1/4 Fin 4.Full Fin 7.
Other Units <b>0</b>	2.HWCI 6.GravWA 11.	2.1/2 Fin 5.FI/Stair 8.
Stories <b>0</b>	3.H Pump 7.Electric 12.	3.3/4 Fin 6. 9.None
1.1 4.1.5 7.4	Cool Type <b>0% 9 None</b>	Insulation <b>0</b>
2.2 5.1.75 8.20	1.Refrig 4.W&C Air 7.	1.Full 4.Minimal 7.
3.3 6.2.5 9.Yurt	2.Evapor 5. 8.	2.Heavy 5. 8.
Exterior Walls <b>0 Not Coded</b>	3.H Pump 6. 9.None	3.Capped 6. 9.None
0.Not Code 4.Asbestos 8.Concrete	Kitchen Style <b>0</b>	Unfinished % <b>0%</b>
1.Wood 5.Stucco 9.Other	1.Modern 4.Obsolete 7.	Grade & Factor <b>0 0%</b>
2.Vin/Al 6.Brick 10.Board B	2.Typical 5. 8.	1.E Grade 4.B Grade 7.
3.Compos. 7.Stone 12.	3.Old Type 6. 9.None	2.D Grade 5.A Grade 8.
Roof Surface <b>0</b>	Bath(s) Style <b>0</b>	3.C Grade 6.AA Grade 9.Same
1.Asphalt 4.Composit 7.	1.Modern 4.Obsolete 7.	SQFT (Footprint) <b>0</b>
2.Slate 5.Wood 8.	2.Typical 5. 8.	Condition <b>0</b>
3.Metal 6.Other 9.	3.Old Type 6. 9.None	1.Poor 4.Avg 7.V G
SF Masonry Trim <b>0</b>	# Rooms <b>0</b>	2.Fair 5.Avg+ 8.Exc
SEPTIC DESIGN <b>0</b>	# Bedrooms <b>0</b>	3.Avg- 6.Good 9.Same
BLDG PERMIT <b>0</b>	# Full Baths <b>0</b>	Phys. % Good <b>0%</b>
Year Built <b>0</b>	# Half Baths <b>0</b>	Funct. % Good <b>100%</b>
Year Remodeled <b>0</b>	# Addn Fixtures <b>0</b>	Functional Code <b>9 None</b>
Foundation <b>0</b>	# Fireplaces <b>0</b>	1.Incomp 4.Delap 7.No Power
1.Concrete 4.Wood 7.		2.O-Built 5.Bsmt 8.LongTerm
2.C Block 5.Slab 8.		3.Damage 6.Dbwd 9.None
3.Br/Stone 6.Piers 9.		Econ. % Good <b>100%</b>
Basement <b>0</b>		Economic Code <b>None</b>
1.1/4 Bmt 4.Full Bmt 7.		0.None 3.No Power 7.
2.1/2 Bmt 5.None 8.		1.Location 4.Generate 8.
3.3/4 Bmt 6. 9.None		2.Encroach 9.None 9.
Bsmt Gar # Cars <b>0</b>		Entrance Code <b>0</b>
Wet Basement <b>0</b>		1.Interior 4.Vacant 7.Entered
1.Dry 4. 7.		2.Refusal 5.Estimate 8.No
2.Damp 5. 8.		3.Informed 6.Reviewed 9.Land
3.Wet 6. 9.		Information Code <b>0</b>
		1.Owner 4.Agent 7.
		2.Relative 5.Estimate 8.
		3.Tenant 6.Other 9.



Date Inspected 4/18/2006

Additions, Outbuildings & Improvements							
Type	Year	Units	Grade	Cond	Phys.	Funct.	Sound Value
					%	%	1.One Story Fram
					%	%	2.Two Story Fram
					%	%	3.Three Story Fr
					%	%	4.1 & 1/2 Story
					%	%	5.1 & 3/4 Story
					%	%	6.2 & 1/2 Story
					%	%	21.Open Frame Por
					%	%	22.Encl Frame Por
					%	%	23.Attached Garag
					%	%	24.Frame Shed
					%	%	25.Frame Bay Wind
					%	%	26.1SFr Overhang
					%	%	27.Unfin Basement
					%	%	28.Unfinished Att
					%	%	29.Finished Attic





**Bowdoin**

Map Lot 12-49-01

Account 1935

Location HUFFS MILL RD

Card 1 Of 1 7/22/2022

Building Style	SF Bsmt Living	Layout
0.Not Code 4.Cape 8.Log	Fin Bsmt Grade	1.Typical 4. 7.
1.Conv. 5.Garrison 9.Other	OCCUPANCY	2.Inadeq 5. 8.
2.Ranch 6.Split 10.DW	Heat Type <b>100%</b>	3.Poor 6. 9.
3.R Ranch 7.Contemp 11.Church	0.Not Code 4.Steam 8.Fi/Wall	Attic
Dwelling Units	1.HWBB 5.FWA 9.No Heat	1.1/4 Fin 4.Full Fin 7.
Other Units	2.HWCI 6.GravWA 11.	2.1/2 Fin 5.Fi/Stair 8.
Stories	3.H Pump 7.Electric 12.	3.3/4 Fin 6. 9.None
1.1 4.1.5 7.4	Cool Type <b>0%</b>	Insulation
2.2 5.1.75 8.20	1.Refrig 4.W&C Air 7.	1.Full 4.Minimal 7.
3.3 6.2.5 9.Yurt	2.Evapor 5. 8.	2.Heavy 5. 8.
Exterior Walls	3.H Pump 6. 9.None	3.Capped 6. 9.None
0.Not Code 4.Asbestos 8.Concrete	Kitchen Style	Unfinished %
1.Wood 5.Stucco 9.Other	1.Modern 4.Obsolete 7.	Grade & Factor
2.Vin/Al 6.Brick 10.Board B	2.Typical 5. 8.	1.E Grade 4.B Grade 7.
3.Compos. 7.Stone 12.	3.Old Type 6. 9.None	2.D Grade 5.A Grade 8.
Roof Surface	Bath(s) Style	3.C Grade 6.AA Grade 9.Same
1.Asphalt 4.Composit 7.	1.Modern 4.Obsolete 7.	SQFT (Footprint)
2.Slate 5.Wood 8.	2.Typical 5. 8.	Condition
3.Metal 6.Other 9.	3.Old Type 6. 9.None	1.Poor 4.Avg 7.V G
SF Masonry Trim	# Rooms	2.Fair 5.Avg+ 8.Exc
SEPTIC DESIGN	# Bedrooms	3.Avg- 6.Good 9.Same
BLDG PERMIT	# Full Baths	Phys. % Good
Year Built	# Half Baths	Funct. % Good
Year Remodeled	# Addn Fixtures	Functional Code
Foundation	# Fireplaces	1.Incomp 4.Delap 7.No Power
1.Concrete 4.Wood 7.		2.O-Built 5.Bsmt 8.LongTerm
2.C Block 5.Slab 8.		3.Damage 6.Dbwd 9.None
3.Br/Stone 6.Piers 9.		Econ. % Good
Basement		Economic Code
1.1/4 Bmt 4.Full Bmt 7.		0.None 3.No Power 7.
2.1/2 Bmt 5.None 8.		1.Location 4.Generate 8.
3.3/4 Bmt 6. 9.None		2.Encroach 9.None 9.
Bsmt Gar # Cars		Entrance Code <b>0</b>
Wet Basement		1.Interior 4.Vacant 7.Entered
1.Dry 4. 7.		2.Refusal 5.Estimate 8.No
2.Damp 5. 8.	3.Informed 6.Reviewed 9.Land	
3.Wet 6. 9.	Information Code <b>0</b>	
	1.Owner 4.Agent 7.	
	2.Relative 5.Estimate 8.	
	3.Tenant 6.Other 9.	

Date Inspected

**Additions, Outbuildings & Improvements**

Type	Year	Units	Grade	Cond	Phys.	Funct.	Sound Value
					%	%	1.One Story Fram
					%	%	2.Two Story Fram
					%	%	3.Three Story Fr
					%	%	4.1 & 1/2 Story
					%	%	5.1 & 3/4 Story
					%	%	6.2 & 1/2 Story
					%	%	21.Open Frame Por
					%	%	22.Encl Frame Por
					%	%	23.Attached Garag
					%	%	24.Frame Shed
					%	%	25.Frame Bay Wind
					%	%	26.1SFr Overhang
					%	%	27.Unfin Basement
					%	%	28.Unfinished Att
					%	%	29.Finished Attic

MORGAN, DENNIS  
297 GROVE ST  
LEWISTON ME 04240

B1976P338

Inspection Witnessed By:

X

Date

No./Date	Description	Date Insp.

Notes:

**Bowdoin**

Property Data			Assessment Record				
Neighborhood <b>12 Map 12</b>			Year	Land	Buildings	Exempt	Total
Tree Growth Year <b>0</b>			2009	78,780	0	0	78,780
Farmland Yr <b>0</b>			2010	78,780	0	0	78,780
Open Space Yr <b>0</b>			2011	78,780	0	0	78,780
Zone/Land Use <b>11 Residential 1</b>			2012	81,280	0	0	81,280
Secondary Zone			2013	81,280	0	0	81,280
Topography <b>6 Flood Zone</b>			2014	81,280	0	0	81,280
1.Level 4.Below St 7.LevelBog			2015	81,280	0	0	81,280
2.Rolling 5.Low 8.Conform			2016	81,280	0	0	81,280
3.Above St 6.FZone 9.Non-Confor			2017	81,280	0	0	81,280
Utilities			2018	81,280	0	0	81,280
1.Public 4.Dr Well 7.Cesspool			2019	81,280	0	0	81,280
2.Water 5.Dug Well 8.			2020	81,280	0	0	81,280
3.Sewer 6.Septic 9.None			2021	81,280	0	0	81,280
Street			2022	81,280	0	0	81,280
1.Paved 4.Proposed 7.MHG			<b>Land Data</b>				
2.Semi Imp 5.R/O/W 8.DIS							
3.Gravel 6.MHP 9.None			<b>Front Foot</b>				
TG PLAN YEAR <b>0</b>							
Tif District # <b>0</b>			<b>Type</b>				
<b>Sale Data</b>							
Sale Date			<b>Effective</b>				
Price							
Sale Type			<b>Influence</b>				
1.Land 4.Mobile 7.C/I L&B							
2.L & B 5.Other 8.			<b>Influence Codes</b>				
3.Building 6.C/I Land 9.							
Financing			<b>Square Foot</b>				
1.Convent 4.Seller 7.							
2.FHA/VA 5.Private 8.			<b>Square Feet</b>				
3.Assumed 6.Cash 9.Unknown							
Validity			<b>Fract. Acre</b>				
1.Valid 4.Split 7.Renovate							
2.Related 5.Partial 8.Other			<b>Acres</b>				
3.Distress 6.Exempt 9.Short							
Verified			<b>Acres</b>				
1.Buyer 4.Agent 7.Family							
2.Seller 5.Pub Rec 8.Other			<b>Acres</b>				
3.Lender 6.MLS 9.							

Type	Effective		Influence		Influence Codes
	Frontage	Depth	Factor	Code	
11.Road Frontage			%		1.Unimproved
12.Delta Triangle			%		2.Excess Frtg
13.Nabla Triangle			%		3.Topography
14.Rear Land			%		4.Size/Shape
15.Miscellaneous			%		5.Access
			%		6.Restriction
			%		7.Open Space
			%		8.View/Environ
			%		9.Fract Share
			%		<b>Acres</b>
			%		30.Rear Land 3
			%		31.Tillable
			%		32.Pasture
			%		33.Orchard
			%		34.Softwood F&O
			%		35.Mixed Wood F&O
			%		36.Hardwood F&O
			%		37.Softwood TG
			%		38.Mixed Wood TG
			%		39.Hardwood TG
			%		40.Wasteland
			%		41.Commercial
			%		42.2nd Site
			%		43.Post Rd
			%		44.Lot Improvemen
			%		45.Subdivision Lo
			%		46.Golf Course
<b>Total Acreage</b>		69.50			


**Bowdoin**

Map Lot 12-50-0

Account 1287

Location HUFFS MILL RD

Card 1 Of 1 7/22/2022

Building Style <b>0 Not Coded</b>	SF Bsmt Living <b>0</b>	Layout <b>0</b>
0.Not Code 4.Cape 8.Log	Fin Bsmt Grade <b>0 0</b>	1.Typical 4. 7.
1.Conv. 5.Garrison 9.Other	OCCUPANCY <b>0</b>	2.Inadeq 5. 8.
2.Ranch 6.Split 10.DW	Heat Type <b>100% 0 Not Coded</b>	3.Poor 6. 9.
3.R Ranch 7.Contemp 11.Church	0.Not Code 4.Steam 8.FI/Wall	Attic <b>0</b>
Dwelling Units <b>0</b>	1.HWBB 5.FWA 9.No Heat	1.1/4 Fin 4.Full Fin 7.
Other Units <b>0</b>	2.HWCI 6.GravWA 11.	2.1/2 Fin 5.FI/Stair 8.
Stories <b>0</b>	3.H Pump 7.Electric 12.	3.3/4 Fin 6. 9.None
1.1 4.1.5 7.4	Cool Type <b>0% 9 None</b>	Insulation <b>0</b>
2.2 5.1.75 8.20	1.Refrig 4.W&C Air 7.	1.Full 4.Minimal 7.
3.3 6.2.5 9.Yurt	2.Evapor 5. 8.	2.Heavy 5. 8.
Exterior Walls <b>0 Not Coded</b>	3.H Pump 6. 9.None	3.Capped 6. 9.None
0.Not Code 4.Asbestos 8.Concrete	Kitchen Style <b>0</b>	Unfinished % <b>0%</b>
1.Wood 5.Stucco 9.Other	1.Modern 4.Obsolete 7.	Grade & Factor <b>0 0%</b>
2.Vin/Al 6.Brick 10.Board B	2.Typical 5. 8.	1.E Grade 4.B Grade 7.
3.Compos. 7.Stone 12.	3.Old Type 6. 9.None	2.D Grade 5.A Grade 8.
Roof Surface <b>0</b>	Bath(s) Style <b>0</b>	3.C Grade 6.AA Grade 9.Same
1.Asphalt 4.Composit 7.	1.Modern 4.Obsolete 7.	SQFT (Footprint) <b>0</b>
2.Slate 5.Wood 8.	2.Typical 5. 8.	Condition <b>0</b>
3.Metal 6.Other 9.	3.Old Type 6. 9.None	1.Poor 4.Avg 7.V G
SF Masonry Trim <b>0</b>	# Rooms <b>0</b>	2.Fair 5.Avg+ 8.Exc
SEPTIC DESIGN <b>0</b>	# Bedrooms <b>0</b>	3.Avg- 6.Good 9.Same
BLDG PERMIT <b>0</b>	# Full Baths <b>0</b>	Phys. % Good <b>0%</b>
Year Built <b>0</b>	# Half Baths <b>0</b>	Funct. % Good <b>100%</b>
Year Remodeled <b>0</b>	# Addn Fixtures <b>0</b>	Functional Code <b>9 None</b>
Foundation <b>0</b>	# Fireplaces <b>0</b>	1.Incomp 4.Delap 7.No Power
1.Concrete 4.Wood 7.		2.O-Built 5.Bsmt 8.LongTerm
2.C Block 5.Slab 8.		3.Damage 6.Dbwd 9.None
3.Br/Stone 6.Piers 9.		Econ. % Good <b>100%</b>
Basement <b>0</b>		Economic Code <b>None</b>
1.1/4 Bmt 4.Full Bmt 7.		0.None 3.No Power 7.
2.1/2 Bmt 5.None 8.		1.Location 4.Generate 8.
3.3/4 Bmt 6. 9.None		2.Encroach 9.None 9.
Bsmt Gar # Cars <b>0</b>		Entrance Code <b>0</b>
Wet Basement <b>0</b>		1.Interior 4.Vacant 7.Entered
1.Dry 4. 7.		2.Refusal 5.Estimate 8.No
2.Damp 5. 8.	3.Informed 6.Reviewed 9.Land	
3.Wet 6. 9.	Information Code <b>0</b>	
	1.Owner 4.Agent 7.	
	2.Relative 5.Estimate 8.	
	3.Tenant 6.Other 9.	

Date Inspected

Additions, Outbuildings & Improvements							
Type	Year	Units	Grade	Cond	Phys.	Funct.	Sound Value
					%	%	1.One Story Fram
					%	%	2.Two Story Fram
					%	%	3.Three Story Fr
					%	%	4.1 & 1/2 Story
					%	%	5.1 & 3/4 Story
					%	%	6.2 & 1/2 Story
					%	%	21.Open Frame Por
					%	%	22.Encl Frame Por
					%	%	23.Attached Garag
					%	%	24.Frame Shed
					%	%	25.Frame Bay Wind
					%	%	26.1SFr Overhang
					%	%	27.Unfin Basement
					%	%	28.Unfinished Att
					%	%	29.Finished Attic

MORGAN, GAIL A  
BOWDOIN ME 04287

B1976P340 B2016RP2420 B2016RP3384

Previous Owner  
MORGAN, DEVISEES OF ROLAND  
c/o GAIL MORGAN  
333 WEST BURROUGH RD  
BOWDOIN ME 04287  
Sale Date: 5/24/2016

Inspection Witnessed By:

X	Date
No./Date	Description
	Date Insp.

Notes:

**Bowdoin**

Property Data			Assessment Record				
Neighborhood <b>12 Map 12</b>			Year	Land	Buildings	Exempt	Total
Tree Growth Year <b>0</b>			2009	67,900	0	0	67,900
Farmland Yr <b>0</b>			2010	67,900	0	0	67,900
Open Space Yr <b>0</b>			2011	67,900	0	0	67,900
Zone/Land Use <b>11 Residential 1</b>			2012	70,400	0	0	70,400
Secondary Zone			2013	70,400	0	0	70,400
Topography <b>6 Flood Zone</b>			2014	70,400	0	0	70,400
1.Level 4.Below St 7.LevelBog			2015	70,400	0	0	70,400
2.Rolling 5.Low 8.Conform			2016	70,400	0	0	70,400
3.Above St 6.FZone 9.Non-Confor			2017	70,400	0	0	70,400
Utilities			2018	70,400	0	0	70,400
1.Public 4.Dr Well 7.Cesspool			2019	70,400	0	0	70,400
2.Water 5.Dug Well 8.			2020	70,400	0	0	70,400
3.Sewer 6.Septic 9.None			2021	70,400	0	0	70,400
Street			2022	70,400	0	0	70,400
1.Paved 4.Proposed 7.MHG			<b>Land Data</b>				
2.Semi Imp 5.R/O/W 8.DIS							
3.Gravel 6.MHP 9.None			<b>Front Foot</b>				
TG PLAN YEAR <b>0</b>							
Tif District # <b>0</b>			<b>Type</b>				
<b>Sale Data</b>							
Sale Date <b>5/24/2016</b>			<b>Effective</b>				
Price							
Sale Type <b>1 Land Only</b>			<b>Influence</b>				
1.Land 4.Mobile 7.C/I L&B							
2.L & B 5.Other 8.			<b>Influence Codes</b>				
3.Building 6.C/I Land 9.							
Financing <b>9 Unknown</b>			<b>Square Foot</b>				
1.Convent 4.Seller 7.							
2.FHA/VA 5.Private 8.			<b>Square Feet</b>				
3.Assumed 6.Cash 9.Unknown							
Validity <b>2 Related Parties</b>			<b>Acres/Sites</b>				
1.Valid 4.Split 7.Renovate							
2.Related 5.Partial 8.Other			<b>Acres</b>				
3.Distress 6.Exempt 9.Short							
Verified <b>5 Public Record</b>			<b>Fract. Acre</b>				
1.Buyer 4.Agent 7.Family							
2.Seller 5.Pub Rec 8.Other			<b>Acres</b>				
3.Lender 6.MLS 9.							
			<b>Total Acreage</b> 55.00				

- 1.Unimproved
- 2.Excess Frtg
- 3.Topography
- 4.Size/Shape
- 5.Access
- 6.Restriction
- 7.Open Space
- 8.View/Environ
- 9.Fract Share
- Acres**
- 30.Rear Land 3
- 31.Tillable
- 32.Pasture
- 33.Orchard
- 34.Softwood F&O
- 35.Mixed Wood F&O
- 36.Hardwood F&O
- 37.Softwood TG
- 38.Mixed Wood TG
- 39.Hardwood TG
- 40.Wasteland
- 41.Commercial
- 42.2nd Site
- 43.Post Rd
- 44.Lot Improvemen
- 45.Subdivision Lo
- 46.Golf Course

**Bowdoin**

Map Lot 12-51-0

Account 1288

Location HUFFS MILL RD

Card 1 Of 1 7/22/2022

Building Style <b>0 Not Coded</b>	SF Bsmt Living <b>0</b>	Layout <b>0</b>
0.Not Code 4.Cape 8.Log	Fin Bsmt Grade <b>0 0</b>	1.Typical 4. 7.
1.Conv. 5.Garrison 9.Other	OCCUPANCY <b>0</b>	2.Inadeq 5. 8.
2.Ranch 6.Split 10.DW	Heat Type <b>100% 0 Not Coded</b>	3.Poor 6. 9.
3.R Ranch 7.Contemp 11.Church	0.Not Code 4.Steam 8.FI/Wall	Attic <b>0</b>
Dwelling Units <b>0</b>	1.HWBB 5.FWA 9.No Heat	1.1/4 Fin 4.Full Fin 7.
Other Units <b>0</b>	2.HWCI 6.GravWA 11.	2.1/2 Fin 5.FI/Stair 8.
Stories <b>0</b>	3.H Pump 7.Electric 12.	3.3/4 Fin 6. 9.None
1.1 4.1.5 7.4	Cool Type <b>0% 9 None</b>	Insulation <b>0</b>
2.2 5.1.75 8.20	1.Refrig 4.W&C Air 7.	1.Full 4.Minimal 7.
3.3 6.2.5 9.Yurt	2.Evapor 5. 8.	2.Heavy 5. 8.
Exterior Walls <b>0 Not Coded</b>	3.H Pump 6. 9.None	3.Capped 6. 9.None
0.Not Code 4.Asbestos 8.Concrete	Kitchen Style <b>0</b>	Unfinished % <b>0%</b>
1.Wood 5.Stucco 9.Other	1.Modern 4.Obsolete 7.	Grade & Factor <b>0 0%</b>
2.Vin/Al 6.Brick 10.Board B	2.Typical 5. 8.	1.E Grade 4.B Grade 7.
3.Compos. 7.Stone 12.	3.Old Type 6. 9.None	2.D Grade 5.A Grade 8.
Roof Surface <b>0</b>	Bath(s) Style <b>0</b>	3.C Grade 6.AA Grade 9.Same
1.Asphalt 4.Composit 7.	1.Modern 4.Obsolete 7.	SQFT (Footprint) <b>0</b>
2.Slate 5.Wood 8.	2.Typical 5. 8.	Condition <b>0</b>
3.Metal 6.Other 9.	3.Old Type 6. 9.None	1.Poor 4.Avg 7.V G
SF Masonry Trim <b>0</b>	# Rooms <b>0</b>	2.Fair 5.Avg+ 8.Exc
SEPTIC DESIGN <b>0</b>	# Bedrooms <b>0</b>	3.Avg- 6.Good 9.Same
BLDG PERMIT <b>0</b>	# Full Baths <b>0</b>	Phys. % Good <b>0%</b>
Year Built <b>0</b>	# Half Baths <b>0</b>	Funct. % Good <b>100%</b>
Year Remodeled <b>0</b>	# Addn Fixtures <b>0</b>	Functional Code <b>9 None</b>
Foundation <b>0</b>	# Fireplaces <b>0</b>	1.Incomp 4.Delap 7.No Power
1.Concrete 4.Wood 7.		2.O-Built 5.Bsmt 8.LongTerm
2.C Block 5.Slab 8.		3.Damage 6.Dbwd 9.None
3.Br/Stone 6.Piers 9.		Econ. % Good <b>100%</b>
Basement <b>0</b>		Economic Code <b>None</b>
1.1/4 Bmt 4.Full Bmt 7.		0.None 3.No Power 7.
2.1/2 Bmt 5.None 8.		1.Location 4.Generate 8.
3.3/4 Bmt 6. 9.None		2.Encroach 9.None 9.
Bsmt Gar # Cars <b>0</b>		Entrance Code <b>0</b>
Wet Basement <b>0</b>		1.Interior 4.Vacant 7.Entered
1.Dry 4. 7.		2.Refusal 5.Estimate 8.No
2.Damp 5. 8.		3.Informed 6.Reviewed 9.Land
3.Wet 6. 9.		Information Code <b>0</b>
		1.Owner 4.Agent 7.
		2.Relative 5.Estimate 8.
		3.Tenant 6.Other 9.



Date Inspected

Additions, Outbuildings & Improvements							
Type	Year	Units	Grade	Cond	Phys.	Funct.	Sound Value
					%	%	1.One Story Fram
					%	%	2.Two Story Fram
					%	%	3.Three Story Fr
					%	%	4.1 & 1/2 Story
					%	%	5.1 & 3/4 Story
					%	%	6.2 & 1/2 Story
					%	%	21.Open Frame Por
					%	%	22.Encl Frame Por
					%	%	23.Attached Garag
					%	%	24.Frame Shed
					%	%	25.Frame Bay Wind
					%	%	26.1SFr Overhang
					%	%	27.Unfin Basement
					%	%	28.Unfinished Att
					%	%	29.Finished Attic

MORGAN, RICHARD  
160E McIVER RD  
BOWDOIN ME 04287

B1976P343

Inspection Witnessed By:

No./Date	Description	Date Insp.
X		

Notes:

**Bowdoin**

Property Data			Assessment Record						
Neighborhood <b>12 Map 12</b>			Year	Land	Buildings	Exempt	Total		
Tree Growth Year <b>0</b>			2009	23,360	0	0	23,360		
Farmland Yr <b>0</b>			2010	23,360	0	0	23,360		
Open Space Yr <b>0</b>			2011	23,360	0	0	23,360		
Zone/Land Use <b>11 Residential 1</b>			2012	730	0	0	730		
Secondary Zone			2013	730	0	0	730		
Topography <b>8 Conforming Lot</b>			2014	730	0	0	730		
1.Level 4.Below St 7.LevelBog			2015	730	0	0	730		
2.Rolling 5.Low 8.Conform			2016	730	0	0	730		
3.Above St 6.FZone 9.Non-Confor			2017	730	0	0	730		
Utilities			2018	730	0	0	730		
1.Public 4.Dr Well 7.Cesspool			2019	730	0	0	730		
2.Water 5.Dug Well 8.			2020	730	0	0	730		
3.Sewer 6.Septic 9.None			2021	730	0	0	730		
Street			2022	730	0	0	730		
1.Paved 4.Proposed 7.MHG			<b>Land Data</b>						
2.Semi Imp 5.R/O/W 8.DIS									
3.Gravel 6.MHP 9.None			<b>Front Foot</b>	<b>Type</b>	<b>Effective</b>		<b>Influence</b>		<b>Influence Codes</b>
TG PLAN YEAR <b>0</b>			11.Road Frontage		<b>Frontage</b>	<b>Depth</b>	<b>Factor</b>	<b>Code</b>	
Tif District # <b>0</b>			12.Delta Triangle				%		1.Unimproved
<b>Sale Data</b>			13.Nabla Triangle				%		2.Excess Frtg
Sale Date			14.Rear Land				%		3.Topography
Price			15.Miscellaneous				%		4.Size/Shape
Sale Type							%		5.Access
1.Land 4.Mobile 7.C/I L&B			<b>Square Foot</b>	<b>Square Feet</b>					6.Restriction
2.L & B 5.Other 8.			16.Regular Lot				%		7.Open Space
3.Building 6.C/I Land 9.			17.Secondary Lot				%		8.View/Environ
Financing			18.Hydro Facility				%		9.Fract Share
1.Convent 4.Seller 7.			19.Improvements				%		<b>Acres</b>
2.FHA/VA 5.Private 8.			20.Base 3 (Fract)				%		30.Rear Land 3
3.Assumed 6.Cash 9.Unknown							%		31.Tillable
Validity			<b>Fract. Acre</b>	<b>Acres/Sites</b>					32.Pasture
1.Valid 4.Split 7.Renovate			21.Base 1 (Fract)	28	0.52	100	%	0	33.Orchard
2.Related 5.Partial 8.Other			22.Base 2 (Fract)				%		34.Softwood F&O
3.Distress 6.Exempt 9.Short			23.Base 3				%		35.Mixed Wood F&O
Verified			<b>Acres</b>				%		36.Hardwood F&O
1.Buyer 4.Agent 7.Family			24.Base 1				%		37.Softwood TG
2.Seller 5.Pub Rec 8.Other			25.Base 2				%		38.Mixed Wood TG
3.Lender 6.MLS 9.			26.Frontage 1				%		39.Hardwood TG
			27.Rear Land 4				%		40.Wasteland
			28.Rear Land 1				%		41.Commercial
			29.Rear Land 2				%		42.2nd Site
			<b>Total Acreage</b>		0.52				43.Post Rd
									44.Lot Improvemen
									45.Subdivision Lo
									46.Golf Course



**Bowdoin**

Map Lot 12-52-0

Account 1289

Location HUFFS MILL RD

Card 1 Of 1 7/22/2022

Building Style <b>0 Not Coded</b>	SF Bsmt Living <b>0</b>	Layout <b>0</b>
0.Not Code 4.Cape 8.Log	Fin Bsmt Grade <b>0 0</b>	1.Typical 4. 7.
1.Conv. 5.Garrison 9.Other	OCCUPANCY <b>0</b>	2.Inadeq 5. 8.
2.Ranch 6.Split 10.DW	Heat Type <b>100% 0 Not Coded</b>	3.Poor 6. 9.
3.R Ranch 7.Contemp 11.Church	0.Not Code 4.Steam 8.FI/Wall	Attic <b>0</b>
Dwelling Units <b>0</b>	1.HWBB 5.FWA 9.No Heat	1.1/4 Fin 4.Full Fin 7.
Other Units <b>0</b>	2.HWCI 6.GravWA 11.	2.1/2 Fin 5.FI/Stair 8.
Stories <b>0</b>	3.H Pump 7.Electric 12.	3.3/4 Fin 6. 9.None
1.1 4.1.5 7.4	Cool Type <b>0% 9 None</b>	Insulation <b>0</b>
2.2 5.1.75 8.20	1.Refrig 4.W&C Air 7.	1.Full 4.Minimal 7.
3.3 6.2.5 9.Yurt	2.Evapor 5. 8.	2.Heavy 5. 8.
Exterior Walls <b>0 Not Coded</b>	3.H Pump 6. 9.None	3.Capped 6. 9.None
0.Not Code 4.Asbestos 8.Concrete	Kitchen Style <b>0</b>	Unfinished % <b>0%</b>
1.Wood 5.Stucco 9.Other	1.Modern 4.Obsolete 7.	Grade & Factor <b>0 0%</b>
2.Vin/Al 6.Brick 10.Board B	2.Typical 5. 8.	1.E Grade 4.B Grade 7.
3.Compos. 7.Stone 12.	3.Old Type 6. 9.None	2.D Grade 5.A Grade 8.
Roof Surface <b>0</b>	Bath(s) Style <b>0</b>	3.C Grade 6.AA Grade 9.Same
1.Asphalt 4.Composit 7.	1.Modern 4.Obsolete 7.	SQFT (Footprint) <b>0</b>
2.Slate 5.Wood 8.	2.Typical 5. 8.	Condition <b>0</b>
3.Metal 6.Other 9.	3.Old Type 6. 9.None	1.Poor 4.Avg 7.V G
SF Masonry Trim <b>0</b>	# Rooms <b>0</b>	2.Fair 5.Avg+ 8.Exc
SEPTIC DESIGN <b>0</b>	# Bedrooms <b>0</b>	3.Avg- 6.Good 9.Same
BLDG PERMIT <b>0</b>	# Full Baths <b>0</b>	Phys. % Good <b>0%</b>
Year Built <b>0</b>	# Half Baths <b>0</b>	Funct. % Good <b>100%</b>
Year Remodeled <b>0</b>	# Addn Fixtures <b>0</b>	Functional Code <b>9 None</b>
Foundation <b>0</b>	# Fireplaces <b>0</b>	1.Incomp 4.Delap 7.No Power
1.Concrete 4.Wood 7.		2.O-Built 5.Bsmt 8.LongTerm
2.C Block 5.Slab 8.		3.Damage 6.Dbwd 9.None
3.Br/Stone 6.Piers 9.		Econ. % Good <b>100%</b>
Basement <b>0</b>		Economic Code <b>None</b>
1.1/4 Bmt 4.Full Bmt 7.		0.None 3.No Power 7.
2.1/2 Bmt 5.None 8.		1.Location 4.Generate 8.
3.3/4 Bmt 6. 9.None		2.Encroach 9.None 9.
Bsmt Gar # Cars <b>0</b>		Entrance Code <b>0</b>
Wet Basement <b>0</b>		1.Interior 4.Vacant 7.Entered
1.Dry 4. 7.		2.Refusal 5.Estimate 8.No
2.Damp 5. 8.	3.Informed 6.Reviewed 9.Land	
3.Wet 6. 9.	Information Code <b>0</b>	
	1.Owner 4.Agent 7.	
	2.Relative 5.Estimate 8.	
	3.Tenant 6.Other 9.	

Date Inspected

Additions, Outbuildings & Improvements							
Type	Year	Units	Grade	Cond	Phys.	Funct.	Sound Value
					%	%	1.One Story Fram
					%	%	2.Two Story Fram
					%	%	3.Three Story Fr
					%	%	4.1 & 1/2 Story
					%	%	5.1 & 3/4 Story
					%	%	6.2 & 1/2 Story
					%	%	21.Open Frame Por
					%	%	22.Encl Frame Por
					%	%	23.Attached Garag
					%	%	24.Frame Shed
					%	%	25.Frame Bay Wind
					%	%	26.1SFr Overhang
					%	%	27.Unfin Basement
					%	%	28.Unfinished Att
					%	%	29.Finished Attic



**Bowdoin**

Map Lot 12-53-0

Account 1290

Location HUFFS MILL RD

Card 1 Of 1 7/22/2022

Building Style <b>0 Not Coded</b>	SF Bsmt Living <b>0</b>	Layout <b>0</b>
0.Not Code 4.Cape 8.Log	Fin Bsmt Grade <b>0 0</b>	1.Typical 4. 7.
1.Conv. 5.Garrison 9.Other	OCCUPANCY <b>0</b>	2.Inadeq 5. 8.
2.Ranch 6.Split 10.DW	Heat Type <b>100% 0 Not Coded</b>	3.Poor 6. 9.
3.R Ranch 7.Contemp 11.Church	0.Not Code 4.Steam 8.FI/Wall	Attic <b>0</b>
Dwelling Units <b>0</b>	1.HWBB 5.FWA 9.No Heat	1.1/4 Fin 4.Full Fin 7.
Other Units <b>0</b>	2.HWCI 6.GravWA 11.	2.1/2 Fin 5.FI/Stair 8.
Stories <b>0</b>	3.H Pump 7.Electric 12.	3.3/4 Fin 6. 9.None
1.1 4.1.5 7.4	Cool Type <b>0% 9 None</b>	Insulation <b>0</b>
2.2 5.1.75 8.20	1.Refrig 4.W&C Air 7.	1.Full 4.Minimal 7.
3.3 6.2.5 9.Yurt	2.Evapor 5. 8.	2.Heavy 5. 8.
Exterior Walls <b>0 Not Coded</b>	3.H Pump 6. 9.None	3.Capped 6. 9.None
0.Not Code 4.Asbestos 8.Concrete	Kitchen Style <b>0</b>	Unfinished % <b>0%</b>
1.Wood 5.Stucco 9.Other	1.Modern 4.Obsolete 7.	Grade & Factor <b>0 0%</b>
2.Vin/Al 6.Brick 10.Board B	2.Typical 5. 8.	1.E Grade 4.B Grade 7.
3.Compos. 7.Stone 12.	3.Old Type 6. 9.None	2.D Grade 5.A Grade 8.
Roof Surface <b>0</b>	Bath(s) Style <b>0</b>	3.C Grade 6.AA Grade 9.Same
1.Asphalt 4.Composit 7.	1.Modern 4.Obsolete 7.	SQFT (Footprint) <b>0</b>
2.Slate 5.Wood 8.	2.Typical 5. 8.	Condition <b>0</b>
3.Metal 6.Other 9.	3.Old Type 6. 9.None	1.Poor 4.Avg 7.V G
SF Masonry Trim <b>0</b>	# Rooms <b>0</b>	2.Fair 5.Avg+ 8.Exc
SEPTIC DESIGN <b>0</b>	# Bedrooms <b>0</b>	3.Avg- 6.Good 9.Same
BLDG PERMIT <b>0</b>	# Full Baths <b>0</b>	Phys. % Good <b>0%</b>
Year Built <b>0</b>	# Half Baths <b>0</b>	Funct. % Good <b>100%</b>
Year Remodeled <b>0</b>	# Addn Fixtures <b>0</b>	Functional Code <b>9 None</b>
Foundation <b>0</b>	# Fireplaces <b>0</b>	1.Incomp 4.Delap 7.No Power
1.Concrete 4.Wood 7.		2.O-Built 5.Bsmt 8.LongTerm
2.C Block 5.Slab 8.		3.Damage 6.Dbwd 9.None
3.Br/Stone 6.Piers 9.		Econ. % Good <b>100%</b>
Basement <b>0</b>		Economic Code <b>None</b>
1.1/4 Bmt 4.Full Bmt 7.		0.None 3.No Power 7.
2.1/2 Bmt 5.None 8.		1.Location 4.Generate 8.
3.3/4 Bmt 6. 9.None		2.Encroach 9.None 9.
Bsmt Gar # Cars <b>0</b>		Entrance Code <b>0</b>
Wet Basement <b>0</b>		1.Interior 4.Vacant 7.Entered
1.Dry 4. 7.		2.Refusal 5.Estimate 8.No
2.Damp 5. 8.		3.Informed 6.Reviewed 9.Land
3.Wet 6. 9.		Information Code <b>0</b>
		1.Owner 4.Agent 7.
		2.Relative 5.Estimate 8.
		3.Tenant 6.Other 9.



Date Inspected

Additions, Outbuildings & Improvements							
Type	Year	Units	Grade	Cond	Phys.	Funct.	Sound Value
					%	%	1.One Story Fram
					%	%	2.Two Story Fram
					%	%	3.Three Story Fr
					%	%	4.1 & 1/2 Story
					%	%	5.1 & 3/4 Story
					%	%	6.2 & 1/2 Story
					%	%	21.Open Frame Por
					%	%	22.Encl Frame Por
					%	%	23.Attached Garag
					%	%	24.Frame Shed
					%	%	25.Frame Bay Wind
					%	%	26.1SFr Overhang
					%	%	27.Unfin Basement
					%	%	28.Unfinished Att
					%	%	29.Finished Attic

MELCHER, KURT & CAROLYN  
MELCHER, SAMUEL  
1656 AUGUSTA RD  
BOWDOIN ME 04287

B1760P214

Inspection Witnessed By:

No./Date	Description	Date Insp.
X		

Notes:

**Bowdoin**

Property Data			Assessment Record						
Neighborhood <b>12 Map 12</b>			Year	Land	Buildings	Exempt	Total		
Tree Growth Year <b>1982</b>			2009	35,630	0	0	35,630		
Farmland Yr <b>0</b>			2010	36,340	0	0	36,340		
Open Space Yr <b>0</b>			2011	36,340	0	0	36,340		
Zone/Land Use <b>11 Residential 1</b>			2012	36,320	0	0	36,320		
Secondary Zone			2013	35,500	0	0	35,500		
Topography			2014	35,690	0	0	35,690		
1.Level 4.Below St 7.LevelBog			2015	35,760	0	0	35,760		
2.Rolling 5.Low 8.Conform			2016	47,120	0	0	47,120		
3.Above St 6.FZone 9.Non-Confor			2017	50,620	0	0	50,620		
Utilities			2018	53,860	0	0	53,860		
1.Public 4.Dr Well 7.Cesspool			2019	53,410	0	0	53,410		
2.Water 5.Dug Well 8.			2020	54,910	0	0	54,910		
3.Sewer 6.Septic 9.None			2021	55,400	0	0	55,400		
Street			2022	44,450	0	0	44,450		
1.Paved 4.Proposed 7.MHG			<b>Land Data</b>						
2.Semi Imp 5.R/O/W 8.DIS									
3.Gravel 6.MHP 9.None			<b>Front Foot</b>	<b>Type</b>	<b>Effective</b>		<b>Influence</b>		<b>Influence Codes</b>
TG PLAN YEAR <b>2022</b>			11.Road Frontage		<b>Frontage</b>	<b>Depth</b>	<b>Factor</b>	<b>Code</b>	
Tif District # <b>0</b>			12.Delta Triangle				%		1.Unimproved
<b>Sale Data</b>			13.Nabla Triangle				%		2.Excess Frtg
Sale Date <b>3/29/2000</b>			14.Rear Land				%		3.Topography
Price			15.Miscellaneous				%		4.Size/Shape
Sale Type							%		5.Access
1.Land 4.Mobile 7.C/I L&B			<b>Square Foot</b>	<b>Square Feet</b>					6.Restriction
2.L & B 5.Other 8.			16.Regular Lot				%		7.Open Space
3.Building 6.C/I Land 9.			17.Secondary Lot				%		8.View/Environ
Financing			18.Hydro Facility				%		9.Fract Share
1.Convent 4.Seller 7.			19.Improvements				%		<b>Acres</b>
2.FHA/VA 5.Private 8.			20.Base 3 (Fract)				%		30.Rear Land 3
3.Assumed 6.Cash 9.Unknown							%		31.Tillable
Validity <b>6 Exempt Property</b>			<b>Fract. Acre</b>	<b>Acres/Sites</b>					32.Pasture
1.Valid 4.Split 7.Renovate			21.Base 1 (Fract)	38	30.00	100	%	0	33.Orchard
2.Related 5.Partial 8.Other			22.Base 2 (Fract)	39	99.00	100	%	0	34.Softwood F&O
3.Distress 6.Exempt 9.Short			23.Base 3	40	9.50	100	%	0	35.Mixed Wood F&O
Verified			<b>Acres</b>	50	6.50	100	%	0	36.Hardwood F&O
1.Buyer 4.Agent 7.Family			24.Base 1				%		37.Softwood TG
2.Seller 5.Pub Rec 8.Other			25.Base 2				%		38.Mixed Wood TG
3.Lender 6.MLS 9.			26.Frontage 1				%		39.Hardwood TG
			27.Rear Land 4				%		40.Wasteland
			28.Rear Land 1				%		41.Commercial
			29.Rear Land 2				%		42.2nd Site
			<b>Total Acreage</b>		145.00				
							43.Post Rd		
							44.Lot Improvemen		
							45.Subdivision Lo		
							46.Golf Course		

**Bowdoin**

Map Lot 12-54-0

Account 1291

Location OLD DOUGLAS RD

Card 1 Of 1 7/22/2022

Building Style <b>0 Not Coded</b>	SF Bsmt Living <b>0</b>	Layout <b>0</b>
0.Not Code 4.Cape 8.Log	Fin Bsmt Grade <b>0 0</b>	1.Typical 4. 7.
1.Conv. 5.Garrison 9.Other	OCCUPANCY <b>0</b>	2.Inadeq 5. 8.
2.Ranch 6.Split 10.DW	Heat Type <b>100% 0 Not Coded</b>	3.Poor 6. 9.
3.R Ranch 7.Contemp 11.Church	0.Not Code 4.Steam 8.Fi/Wall	Attic <b>0</b>
Dwelling Units <b>0</b>	1.HWBB 5.FWA 9.No Heat	1.1/4 Fin 4.Full Fin 7.
Other Units <b>0</b>	2.HWCI 6.GravWA 11.	2.1/2 Fin 5.Fi/Stair 8.
Stories <b>0</b>	3.H Pump 7.Electric 12.	3.3/4 Fin 6. 9.None
1.1 4.1.5 7.4	Cool Type <b>0% 9 None</b>	Insulation <b>0</b>
2.2 5.1.75 8.20	1.Refrig 4.W&C Air 7.	1.Full 4.Minimal 7.
3.3 6.2.5 9.Yurt	2.Evapor 5. 8.	2.Heavy 5. 8.
Exterior Walls <b>0 Not Coded</b>	3.H Pump 6. 9.None	3.Capped 6. 9.None
0.Not Code 4.Asbestos 8.Concrete	Kitchen Style <b>0</b>	Unfinished % <b>0%</b>
1.Wood 5.Stucco 9.Other	1.Modern 4.Obsolete 7.	Grade & Factor <b>0 0%</b>
2.Vin/Al 6.Brick 10.Board B	2.Typical 5. 8.	1.E Grade 4.B Grade 7.
3.Compos. 7.Stone 12.	3.Old Type 6. 9.None	2.D Grade 5.A Grade 8.
Roof Surface <b>0</b>	Bath(s) Style <b>0</b>	3.C Grade 6.AA Grade 9.Same
1.Asphalt 4.Composit 7.	1.Modern 4.Obsolete 7.	SQFT (Footprint) <b>0</b>
2.Slate 5.Wood 8.	2.Typical 5. 8.	Condition <b>0</b>
3.Metal 6.Other 9.	3.Old Type 6. 9.None	1.Poor 4.Avg 7.V G
SF Masonry Trim <b>0</b>	# Rooms <b>0</b>	2.Fair 5.Avg+ 8.Exc
SEPTIC DESIGN <b>0</b>	# Bedrooms <b>0</b>	3.Avg- 6.Good 9.Same
BLDG PERMIT <b>0</b>	# Full Baths <b>0</b>	Phys. % Good <b>0%</b>
Year Built <b>0</b>	# Half Baths <b>0</b>	Funct. % Good <b>100%</b>
Year Remodeled <b>0</b>	# Addn Fixtures <b>0</b>	Functional Code <b>9 None</b>
Foundation <b>0</b>	# Fireplaces <b>0</b>	1.Incomp 4.Delap 7.No Power
1.Concrete 4.Wood 7.		2.O-Built 5.Bsmt 8.LongTerm
2.C Block 5.Slab 8.		3.Damage 6.Dbwd 9.None
3.Br/Stone 6.Piers 9.		Econ. % Good <b>100%</b>
Basement <b>0</b>		Economic Code <b>None</b>
1.1/4 Bmt 4.Full Bmt 7.		0.None 3.No Power 7.
2.1/2 Bmt 5.None 8.		1.Location 4.Generate 8.
3.3/4 Bmt 6. 9.None		2.Encroach 9.None 9.
Bsmt Gar # Cars <b>0</b>		Entrance Code <b>0</b>
Wet Basement <b>0</b>		1.Interior 4.Vacant 7.Entered
1.Dry 4. 7.		2.Refusal 5.Estimate 8.No
2.Damp 5. 8.		3.Informed 6.Reviewed 9.Land
3.Wet 6. 9.		Information Code <b>0</b>
		1.Owner 4.Agent 7.
		2.Relative 5.Estimate 8.
		3.Tenant 6.Other 9.



Date Inspected

Additions, Outbuildings & Improvements							
Type	Year	Units	Grade	Cond	Phys.	Funct.	Sound Value
					%	%	1.One Story Fram
					%	%	2.Two Story Fram
					%	%	3.Three Story Fr
					%	%	4.1 & 1/2 Story
					%	%	5.1 & 3/4 Story
					%	%	6.2 & 1/2 Story
					%	%	21.Open Frame Por
					%	%	22.Encl Frame Por
					%	%	23.Attached Garag
					%	%	24.Frame Shed
					%	%	25.Frame Bay Wind
					%	%	26.1SFr Overhang
					%	%	27.Unfin Basement
					%	%	28.Unfinished Att
					%	%	29.Finished Attic